

AN ORDINANCE 2014 - 01 - 16 - 0033

AMENDING THE CITY OF SAN ANTONIO MAJOR THOROUGHFARE PLAN, A COMPONENT OF THE CITY OF SAN ANTONIO MASTER PLAN BY REALIGNING A PROPOSED SEGMENT OF THE NORTH/SOUTH CONNECTOR, A SECONDARY ARTERIAL TYPE A REQUIRING 86 FEET OF RIGHT-OF-WAY, BETWEEN POTRANCO ROAD AND MARBACH ROAD ON THE MAJOR THOROUGHFARE PLAN, AND REALIGNING A PROPOSED SEGMENT OF MARBACH ROAD, A SECONDARY ARTERIAL TYPE A REQUIRING 86 FEET OF RIGHT-OF-WAY, ON THE MAJOR THOROUGHFARE PLAN BETWEEN GROSENBACHER ROAD AND HIGHWAY 211, GENERALLY LOCATED IN WEST BEXAR COUNTY.

\* \* \* \* \*

WHEREAS, the City of San Antonio Major Thoroughfare Plan was adopted on September 21, 1978 by City Council as a component of the City of San Antonio Master Plan; and

WHEREAS, public hearings were held on December 4, 2013, December 18, 2013 and January 8, 2014 by the Planning Commission allowing all interested citizens to be heard: **NOW THEREFORE;**

**BE IT ORDAINED BY THE CITY COUNCIL OF THE CITY OF SAN ANTONIO:**

**SECTION 1:** The Major Thoroughfare Plan, a component of the Master Plan of the City, is amended to realign a proposed segment of the North/South Connector, a Secondary Arterial Type A requiring 86 feet of right-of-way, between Potranco Road and Marbach Road on the Major Thoroughfare Plan, and to realign a proposed segment of Marbach Road, a Secondary Arterial Type A requiring 86 feet of right-of-way, on the Major Thoroughfare Plan between Grosenbacher Road and Highway 211, generally located in west Bexar County. The Amendment is more particularly described in **Attachment "I,"** attached hereto and incorporated herein for all purposes.

**SECTION 2:** This ordinance shall become effective January 26, 2014.


**PASSED AND APPROVED** this 16th day of January 2014.

  
M A Y O R  
Julián Castro

ATTEST:

  
Leucía M. Vacek, City Clerk

APPROVED AS TO FORM:

  
For Robert F. Greenblum, City Attorney

<b>Agenda Item:</b>	<b>P-2</b>						
<b>Date:</b>	01/16/2014						
<b>Time:</b>	02:23:00 PM						
<b>Vote Type:</b>	Motion to Approve						
<b>Description:</b>	MAJOR THOROUGHFARE PLAN AMENDMENT 13002: An Ordinance amending the Major Thoroughfare Plan, a component of the City of San Antonio Master Plan, by: (1) Realigning a proposed segment of the North/South Connector, a Secondary Arterial Type A requiring 86 feet of right-of-way, between Potranco Road and Marbach Road on the Major Thoroughfare Plan; and (2) Realigning a proposed segment of Marbach Road, a Secondary Arterial Type A requiring 86 feet of right-of-way, on the Major Thoroughfare Plan between Grosenbacher Road and Highway 211, generally located in west Bexar County. Staff recommends approval. Planning Commission recommendation pending public hearing.						
<b>Result:</b>	Passed						
<b>Voter</b>	<b>Group</b>	<b>Not Present</b>	<b>Yea</b>	<b>Nay</b>	<b>Abstain</b>	<b>Motion</b>	<b>Second</b>
Julián Castro	Mayor	x					
Diego Bernal	District 1		x				
Ivy R. Taylor	District 2		x				
Rebecca Viagran	District 3		x				
Rey Saldaña	District 4				x		
Shirley Gonzales	District 5		x				
Ray Lopez	District 6		x			x	
Cris Medina	District 7	x					
Ron Nirenberg	District 8				x		
Joe Krier	District 9		x				
Carlton Soules	District 10		x				x



# CITY COUNCIL

January 16, 2014

## AGENDA ITEM: P-2

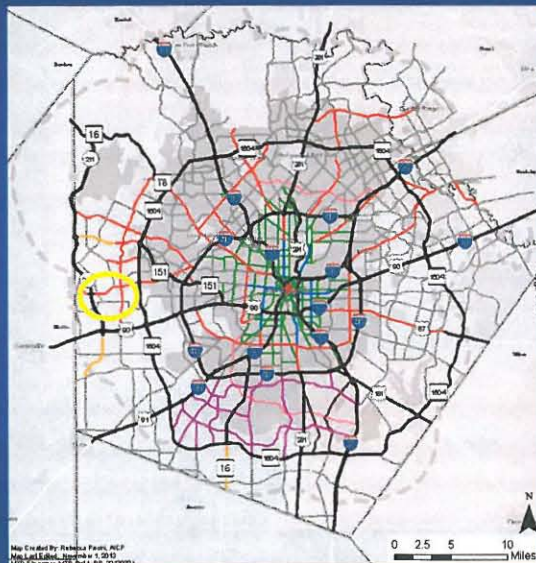
### Major Thoroughfare Plan Amendment 13002

North/South Connector and Marbach Road



Department of Planning &  
Community Development

## General Location



- West Bexar County
- Within the City's ETJ

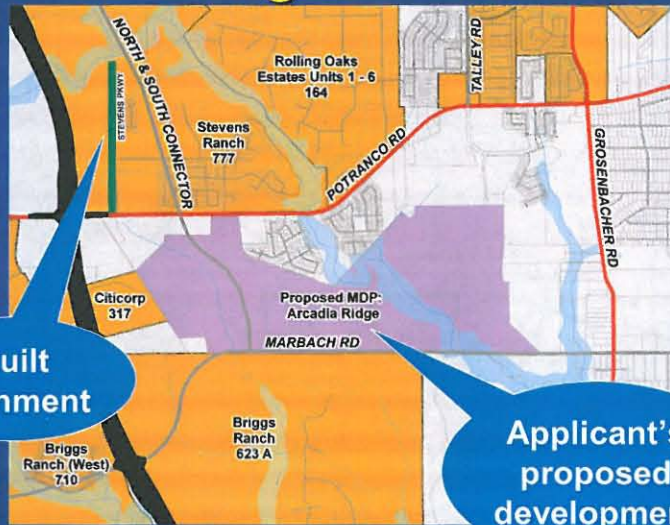
MTPA 13002 - 2

# Regional View



MTPA 13002 - 3

# Existing Conditions



MTPA 13002 - 4

## Proposed Realignment



## Recommendation

- Approval of an Ordinance to amend the Major Thoroughfare Plan by:
  - Realigning the North/South Connector between Potranco and Marbach, and
  - Realigning Marbach Road between Grosenbacher and Highway 211.

MTPA 13002 - 6