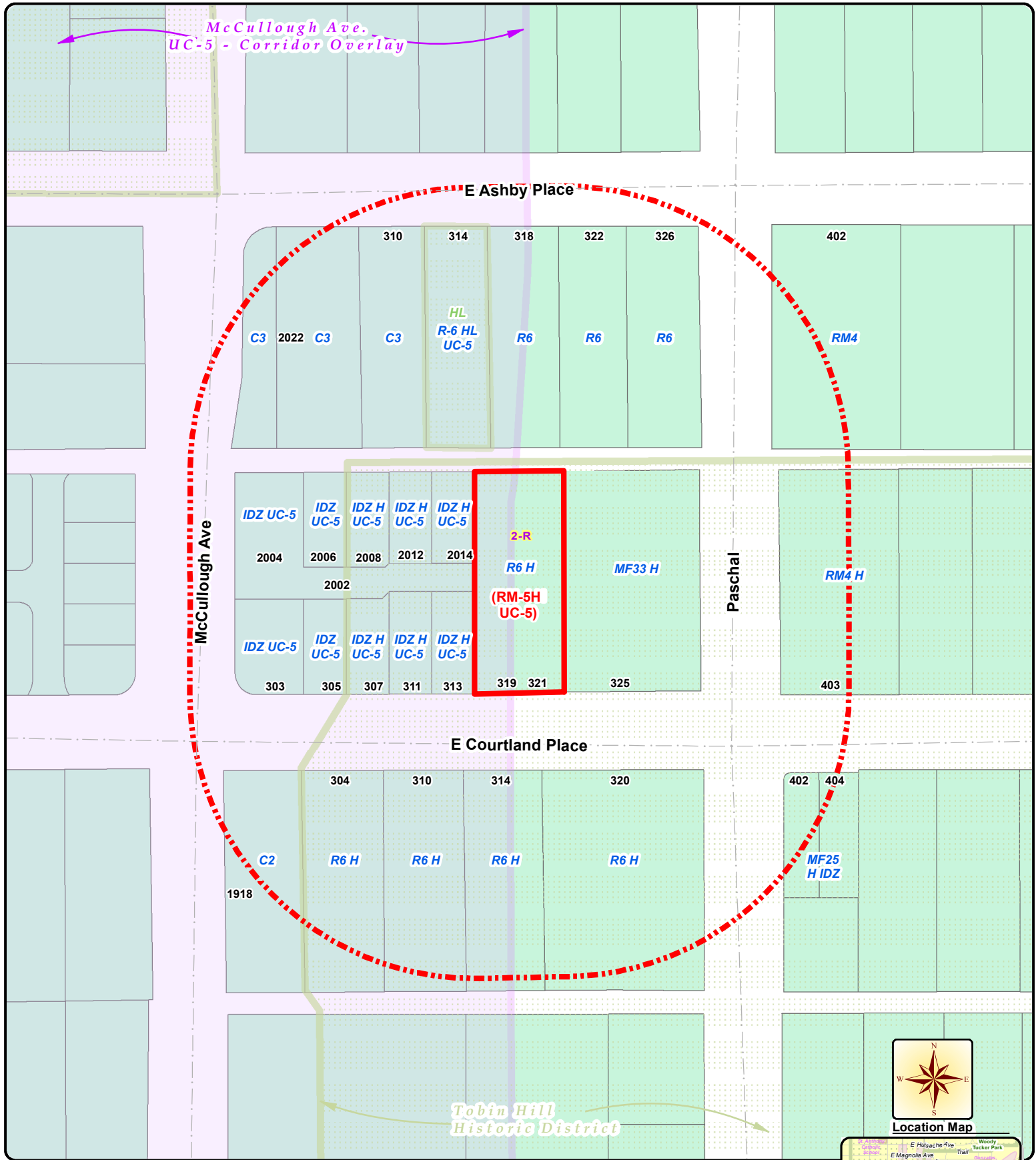


McCullough Ave.
UC-5 - Corridor Overlay



Tobin Hill
Historic District

Zoning Case Notification Plan

Case Z-2020-10700038

Council District: 1

School District: San Antonio I.S.D.

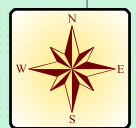
Scale: 1" approx. = 90 Feet

Subject Property Legal Description(s): NCB: 02995 - BLOCK: 005 - LOT: 010 and E 12 ft of Lot 011

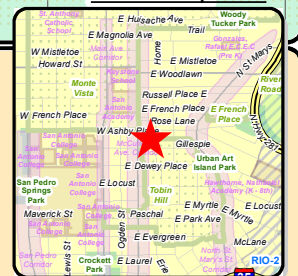
Legend

- Subject Property(ies) █ (0.1370 Acres)
- 200 Ft. Notification Area - - - - -
- Single Family Residential 1R
- Current Land Use Description TEXT
- Current Zoning TEXT
- Requested Zoning Change (TEXT)

- Creek / River Region ▨
- City Limits ▨
- Corridor Overlay ▨
- ERZD Region ▨
- MLOD Region ▨
- AHOD Region ▨



Location Map



ITSD GIS Data Senior Analyst: Rudolph R. Martinez
City of San Antonio - Development Services Dept.
Case Manager: Patricia Franco
Date: 2/20/2020

Note: All Current and Requested Zoning include AHOD / UC-5 / HISTORIC Overlay Districts