

RESOLUTION # 15-03-07

A Resolution authorizing the closure, vacation, and abandonment of an unimproved portion of a 15-foot wide alley Public Right of Way perpendicular to Higgins Road between Durham Drive and Stahl Road adjacent to NCB 15704, in Council District 10, as requested by I.P.L. Y Reduccion De Peso Inc., a Texas Corporation for a fee of \$4,950.00.

* * * * *

WHEREAS, the City Charter has empowered the Planning Commission to make, amend, extend, and add to the master plan for the physical development of the City; and

WHEREAS, The City Code further subjects approval of street and alley closures to public hearing and approval by act of City Council; and


WHEREAS, I.P.L. Y Reduccion De Peso Inc. filed an application requesting the closure of an unimproved portion of a 15-foot wide alley as identified in Exhibit A; and

WHEREAS, after careful consideration and deliberation, the Planning Commission has elected to support the application and recommend its hearing and approval by City Council;

BE IT RESOLVED BY THE PLANNING COMMISSION OF THE CITY OF SAN ANTONIO:


SECTION 1. The Planning Commission recommends City Council approve the attached application seeking the closure of an unimproved portion of a 15-foot wide alley.

SIGNED this 25th day of March, 2015.

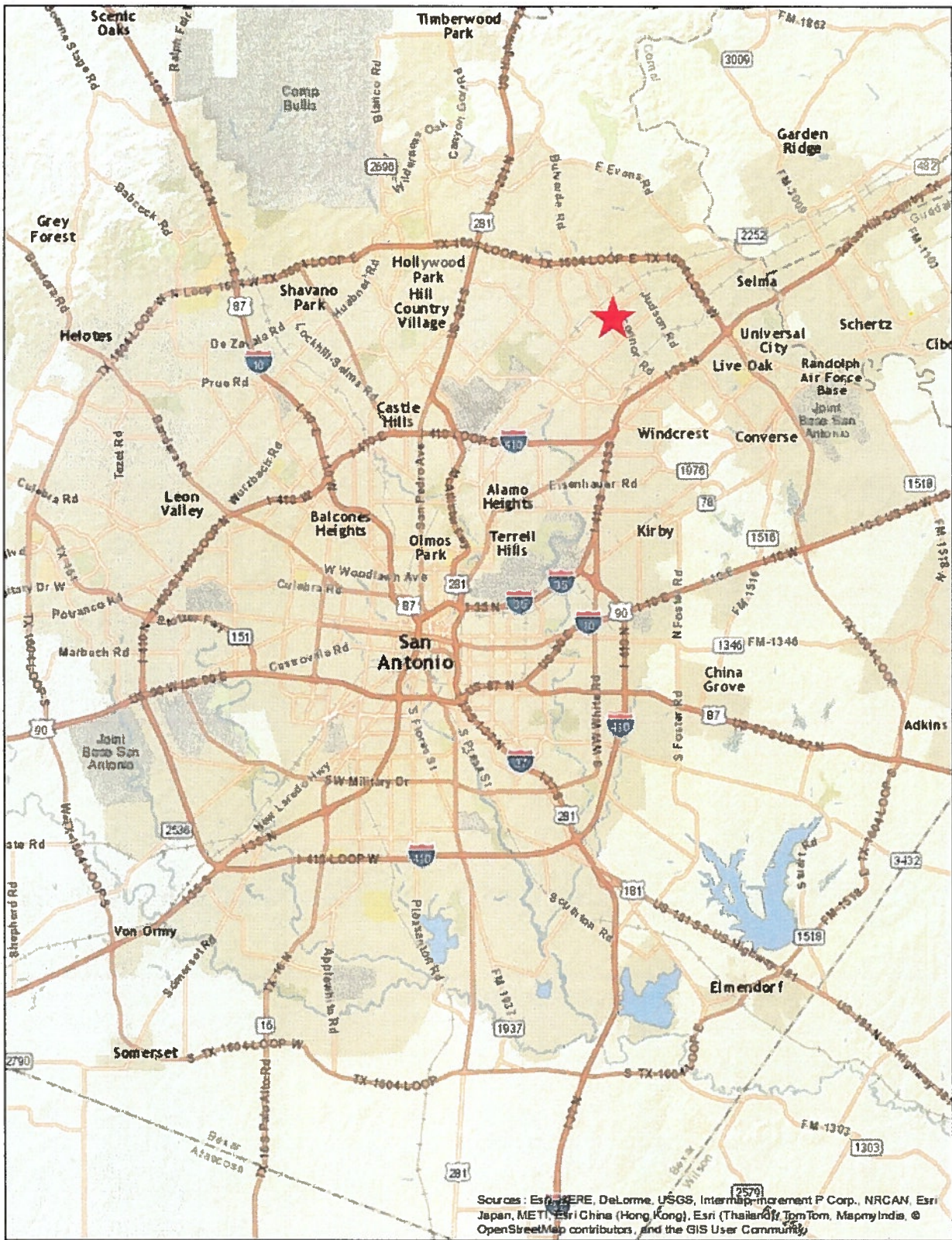
George Peck for 

Marcello Diego Martinez, Chair
San Antonio Planning Commission

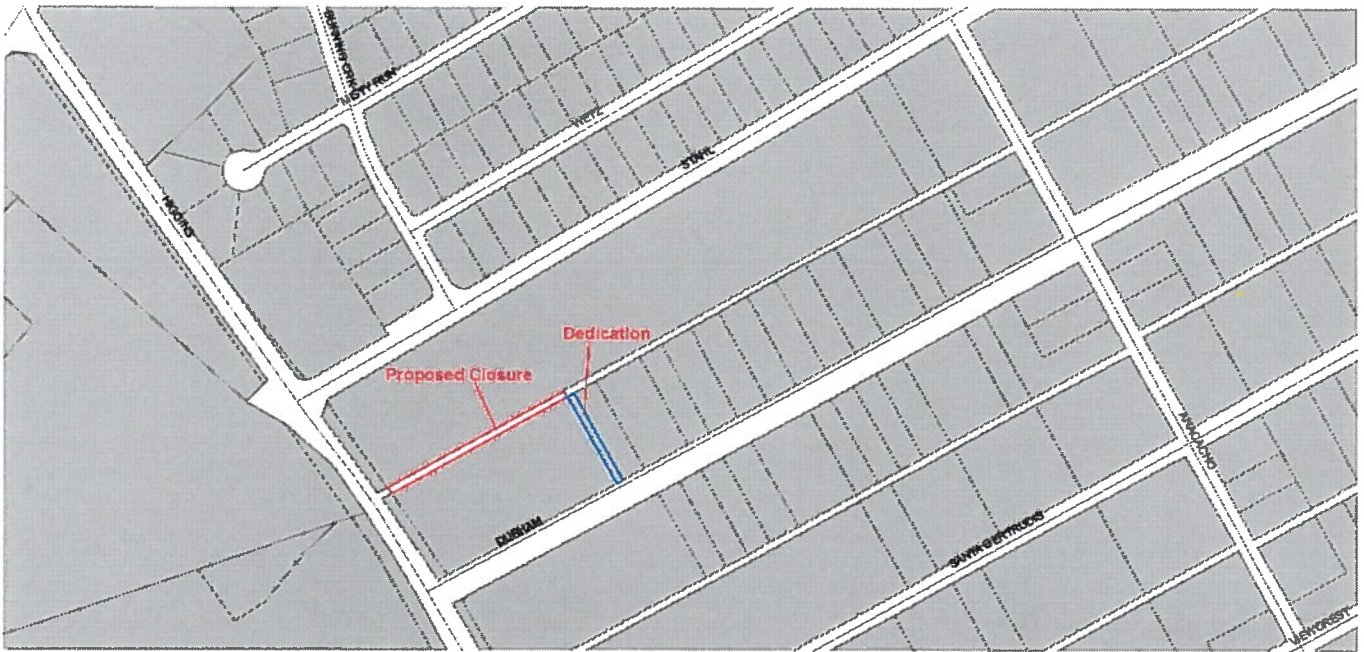
Attest:



Executive Secretary
San Antonio Planning Commission



Site Map of Subject Property



Map of Subject Property



Aerial Photograph of Subject Property