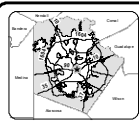


Proposed High Density Residential

Regional Mixed Use

PARSONS
Regional Mixed Use

HOEFFGEN
Regional Mixed Use

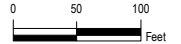
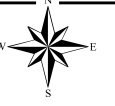


200' Notification Area

Proposed High Density Residential

- Medium Density Residential
- High Density Residential
- Regional Mixed Use

- Urban Low Density Residential
- Parks Open Space



Data Source: City of San Antonio Enterprise GIS, Bexar Metro 911, Bexar Appraisal District
*This Geographic Information System Product received from The City of San Antonio is provided "as is" without warranty of any kind, and the City of San Antonio accepts no responsibility for errors and omissions, including but not limited to the implied warranties of merchantability and fitness for a particular purpose. The City of San Antonio does not warrant, guarantee, or make any representation regarding the use or the results of the use of the information provided by the City of San Antonio in terms of completeness, accuracy, reliability, timeliness or otherwise. The City of San Antonio shall not be liable for any damages, including but not limited to direct, indirect, special, incidental or consequential damages, arising out of the use of the information provided by the City of San Antonio in terms of completeness, accuracy, reliability, timeliness or otherwise. Please contact the Information Systems Department for specific details.
 City of San Antonio Planning Department GIS Manager | Wendy Woodruff, GISManager@sanantonio.gov | Maps may be ordered at: (210) 303-7873
 Map Created by: Gustavo Gutierrez
 Map Creation Date: 7/6/2021
 Map File Location: \\sacom\mim\sa\29\GIS\Plan\0\plan_10\Arbored\Neighborhoods
 Land_Use\Amendments\Amend_211600063_Downtown_B&W.mxd
 PDF Filename: Amend_211600063_Downtown_B&W.pdf

Downtown Neighborhood Plan

Proposed Plan Amendment 2011600063 Area

