

AN ORDINANCE 2017-06-15-0478

AMENDING THE OFFICIAL ZONING MAP OF THE CITY OF SAN ANTONIO BY AMENDING CHAPTER 35, UNIFIED DEVELOPMENT CODE, SECTION 35-304, OF THE CITY CODE OF SAN ANTONIO, TEXAS BY CHANGING THE ZONING DISTRICT BOUNDARY OF CERTAIN PROPERTY.

* * * * *

WHEREAS, a public hearing was held after notice and publication regarding this amendment to the Official Zoning Map at which time parties in interest and citizens were given an opportunity to be heard; and

WHEREAS, the Zoning Commission has submitted a final report to the City Council regarding this amendment to the Official Zoning Map of the City of San Antonio; **NOW THEREFORE,**

BE IT ORDAINED BY THE CITY COUNCIL OF THE CITY OF SAN ANTONIO:

SECTION 1. Chapter 35, Unified Development Code, Section 35-304, Official Zoning Map, of the City Code of San Antonio, Texas is amended by changing the zoning district boundary of Lot 5, Block 9, NCB 2314, located at 2118 and 2120 W. Commerce Street from "I-1 AHOD" General Industrial Airport Hazard Overlay District to "IDZ AHOD" Infill Development Zone Airport Hazard Overlay District with uses permitted in "RM-4" Residential Mixed District.

SECTION 2. The City council approves this Infill Development Zone so long as the attached site plan is adhered to. A site plan is attached as **Exhibit "A"** and made a part hereof and incorporated herein for all purposes.

SECTION 3. All other provisions of Chapter 35 except those expressly amended by this ordinance shall remain in full force and effect including the penalties for violations as made and provided for in Section 35-491.


SECTION 4. The Director of Development Services shall change the zoning records and maps in accordance with this ordinance and the same shall be available and open to the public for inspection.

SECTION 5. This ordinance shall become effective the 25th day of June 2017.


PASSED AND APPROVED this 15th day of June 2017.


M A Y O R
Ivy R. Taylor

ATTEST:


for Leticia M. Vacek, City Clerk

APPROVED AS TO FORM:


for Andrew Segovia, City Attorney

Agenda Item:	Z-10 (in consent vote: 37, Z-2, Z-4, P-1, Z-5, Z-6, P-3, Z-8, Z-10, Z-11, Z-14)						
Date:	06/15/2017						
Time:	02:13:22 PM						
Vote Type:	Motion to Approve						
Description:	ZONING CASE # Z2017140 (Council District 5): An Ordinance amending the Zoning District Boundary from "I-1 AHOD" General Industrial Airport Hazard Overlay District to "IDZ AHOD" Infill Development Zone Airport Hazard Overlay District with uses permitted in "RM-4" Residential Mixed District on Lot 5, Block 9, NCB 2314, located at 2118 and 2120 W. Commerce Street. Staff and Zoning Commission recommend Approval.						
Result:	Passed						
Voter	Group	Not Present	Yea	Nay	Abstain	Motion	Second
Ivy R. Taylor	Mayor	x					
Roberto C. Treviño	District 1		x			x	
Alan Warrick	District 2		x				
Rebecca Viagran	District 3		x				
Rey Saldaña	District 4		x				
Shirley Gonzales	District 5		x				
Ray Lopez	District 6	x					
Ana E. Sandoval	District 7		x				
Ron Nirenberg	District 8		x				
Joe Krier	District 9		x				
Michael Gallagher	District 10		x				x

Property Line

Property Line



W Commerce St

Property Line

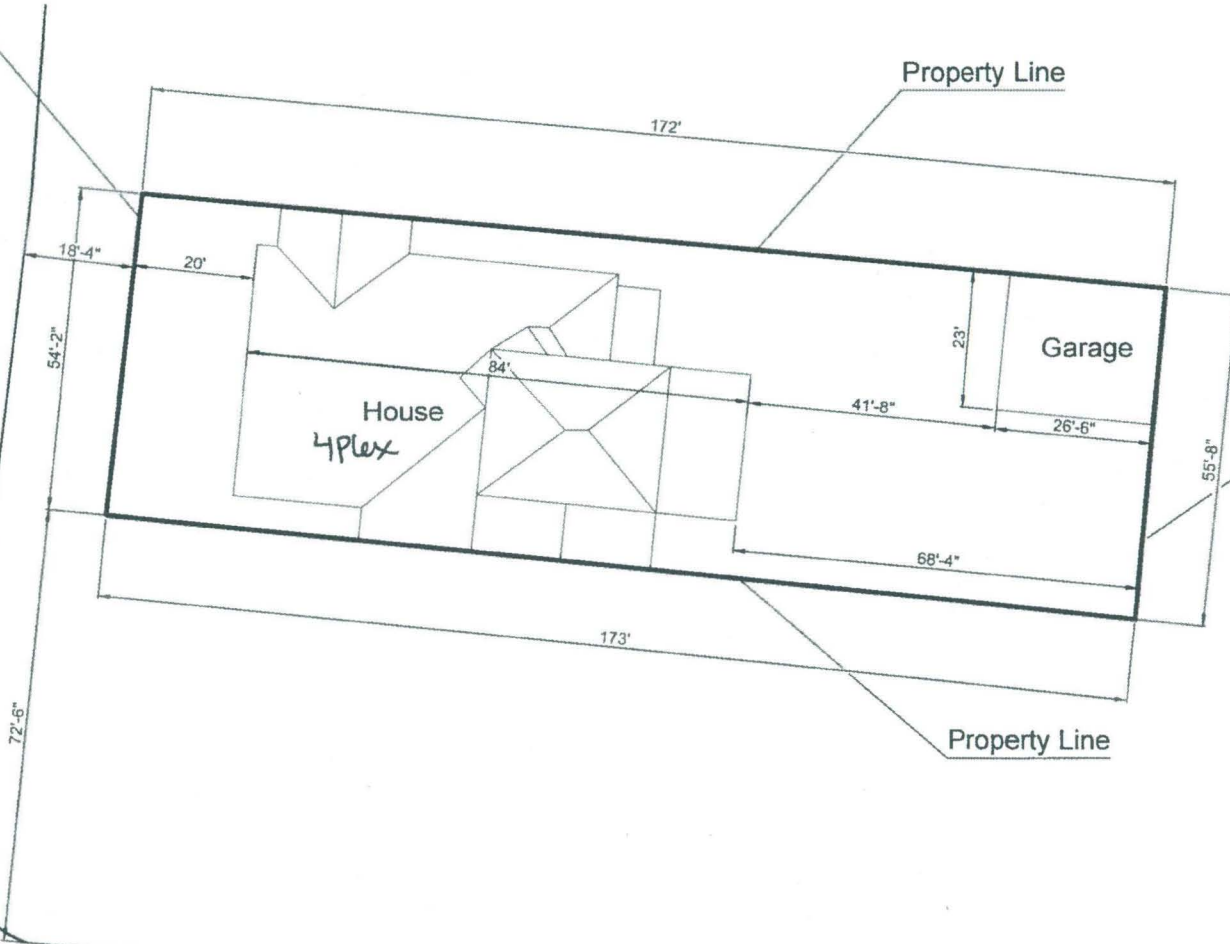


Exhibit "A"

22017140

S Nueces St

2118 W Commerce, San Antonio
Texas 78207
scale 1"=20'