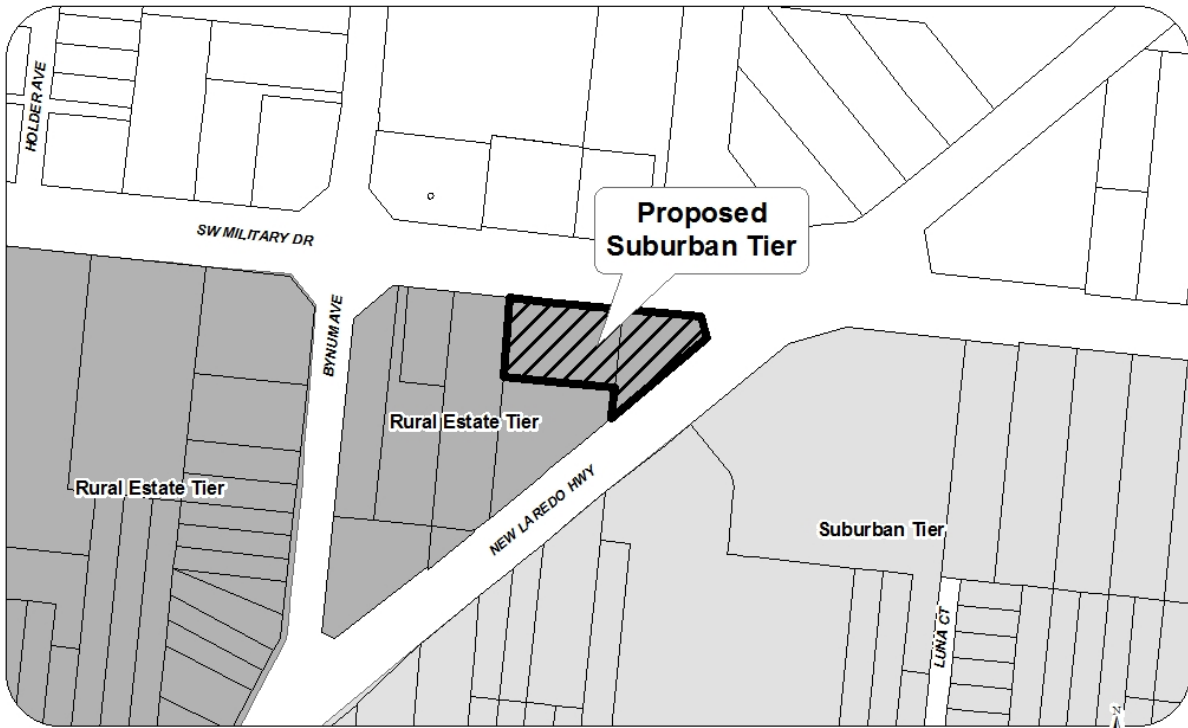


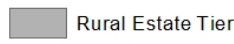
Proposed Land Use



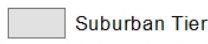
Data Source: City of San Antonio Enterprise GIS, Bear Vets 011, Bear Logistics District
 This map is a computer-generated graphic and does not constitute a warranty of any kind. The City of San Antonio and its employees, officers, agents, or contractors make no representation, warranty, or guarantee of any kind, either express or implied, regarding the accuracy, completeness, or reliability of the information contained in this map. The City of San Antonio and its employees, officers, agents, or contractors shall not be held liable for any damages, including reasonable attorneys' fees, arising from the use of this map. The City of San Antonio and its employees, officers, agents, or contractors shall not be held liable for any damages, including reasonable attorneys' fees, arising from the use of this map. The City of San Antonio and its employees, officers, agents, or contractors shall not be held liable for any damages, including reasonable attorneys' fees, arising from the use of this map.



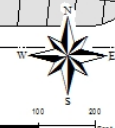
Proposed Suburban Tier



Rural Estate Tier



Suburban Tier



West/Southwest Sector Land Use Plan Proposed Plan Amendment 17027 Area

City of San Antonio
 Planning and Community
 Department
 Jan 11, 2011
 City of San Antonio
 Planning and Community
 Department
 17027 Area

