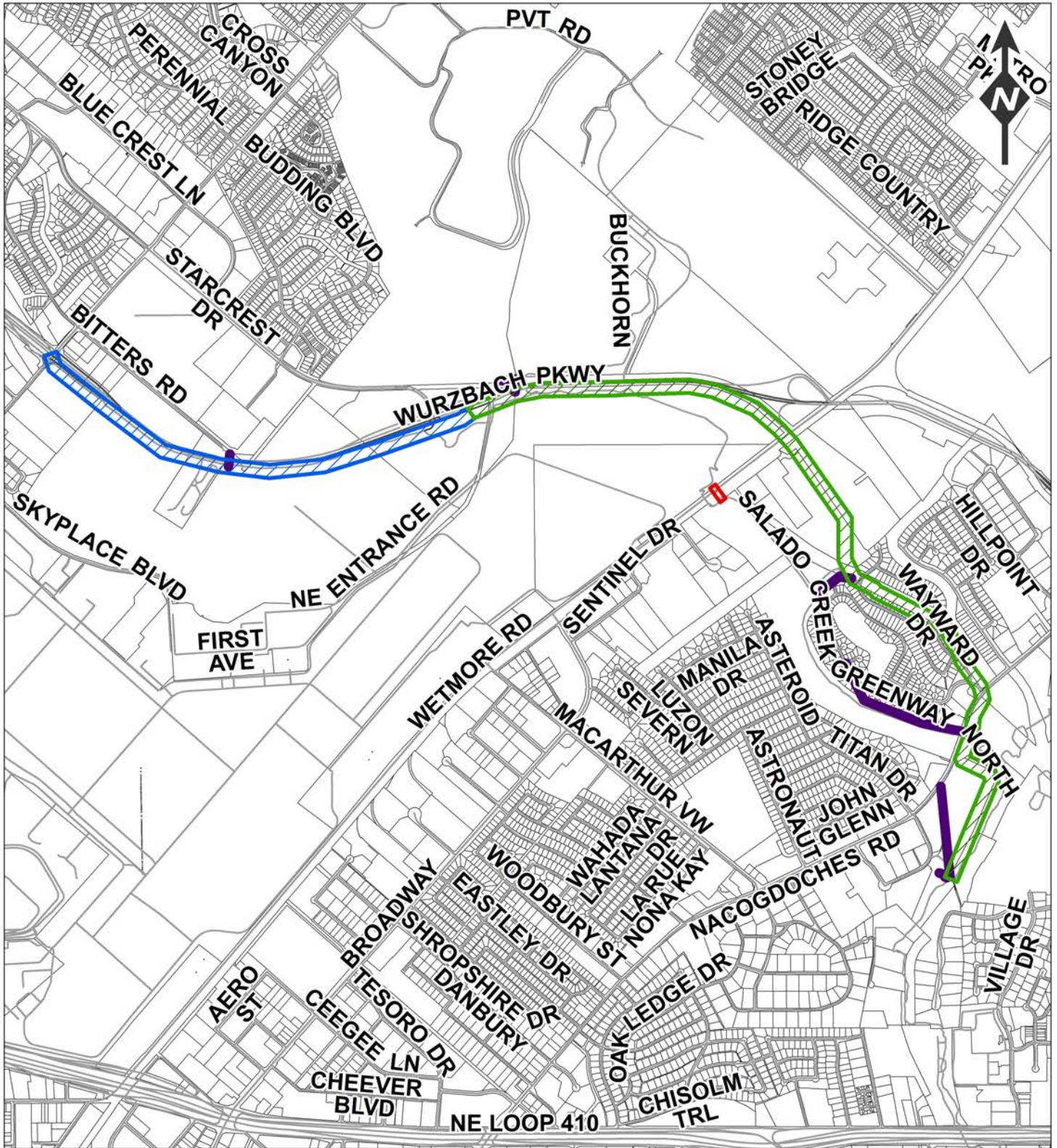






# SAN ANTONIO WATER SYSTEM PROJECT SITE MAP

EXHIBIT "A-1"



**LEGEND**

-  E-20 SEGMENT 1
-  E-20 SEGMENT 2
-  E-20 BYPASS BORE
-  CONNECTIONS/SLIPLINE

**E-20 WURZBACH PARKWAY: JONES**

**MALTSBERGER TO**  
**NACOGDOCHES**

