

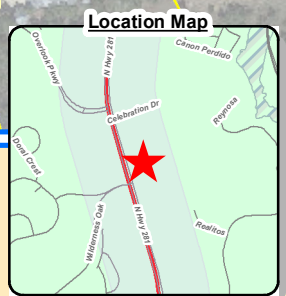

Zoning Case Notification Plan

25390 U.S. Hwy. 281 N

Council District: N/A
 School District: Comal I.S.D.
 Scale: 1" approx. = 350 Feet
 Subject Property Legal Description(s): CB 04900 & 04926 - LOT P-4, 4C, P-5, P-6A, P-3, P-3C

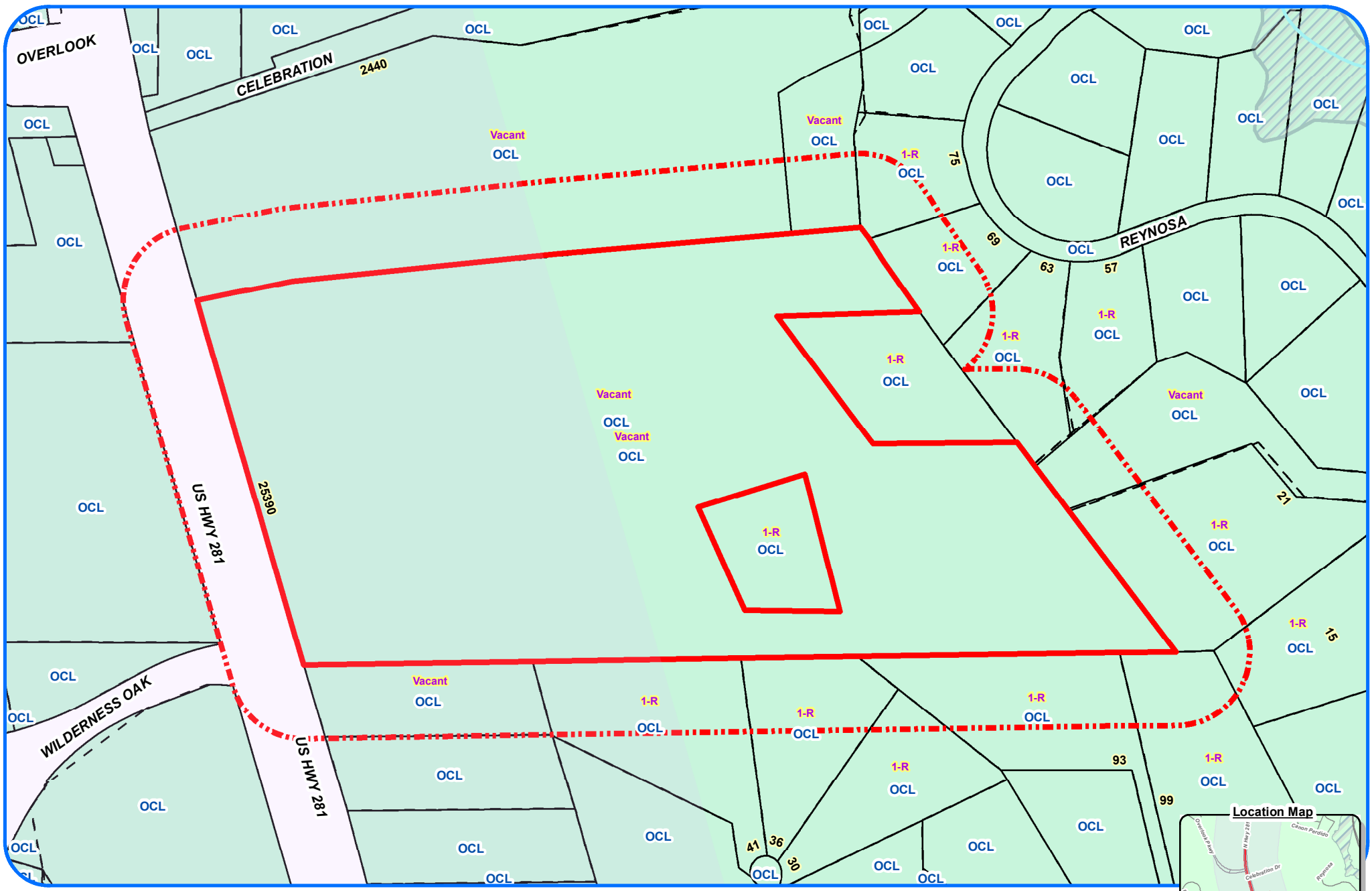
Legend

- Subject Properties (48.079 Acres)
- 200 Ft. Buffer
- Current Zoning **TEXT**
- Requested Zoning Change **(TEXT)**
- Single Family Residential **1R**
- 100-Year DFIRM Floodplain
- U.S. 281 Annexation Corridor



City of San Antonio - Development Services Dept.
 10/19/2016 - R. R. Martinez
 Case Manager: Logan Sparrow

Note: All Current and Requested Zoning includes Military Lighting Overlay District (MLOD).




Zoning Case Notification Plan

25390 U.S. Hwy. 281 N

Council District: N/A
 School District: Comal I.S.D.
 Scale: 1" approx. = 350 Feet
 Subject Property Legal Description(s): CB 04900 & 04926 - LOT P-4, 4C, P-5, P-6A, P-3, P-3C

Legend

- Subject Properties (48.079 Acres)
- 200 Ft. Buffer
- Current Zoning **TEXT**
- Requested Zoning Change **(TEXT)**
- Single Family Residential **1R**
- 100-Year DFIRM Floodplain
- U.S. 281 Annexation Corridor



City of San Antonio - Development Services Dept.
 10/19/2016 - R. R. Martinez
 Case Manager: Logan Sparrow

Note: All Current and Requested Zoning includes Military Lighting Overlay District (MLOD).

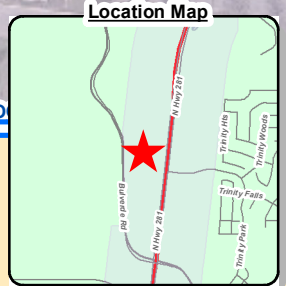


Zoning Case Notification Plan
BCAD ID 266765

Council District: N/A
 School District: Comal I.S.D.
 Scale: 1" approx. = 150 Feet
 Subject Property Legal Description(s): CB 0 4864 - LOT P-5D ABS 266

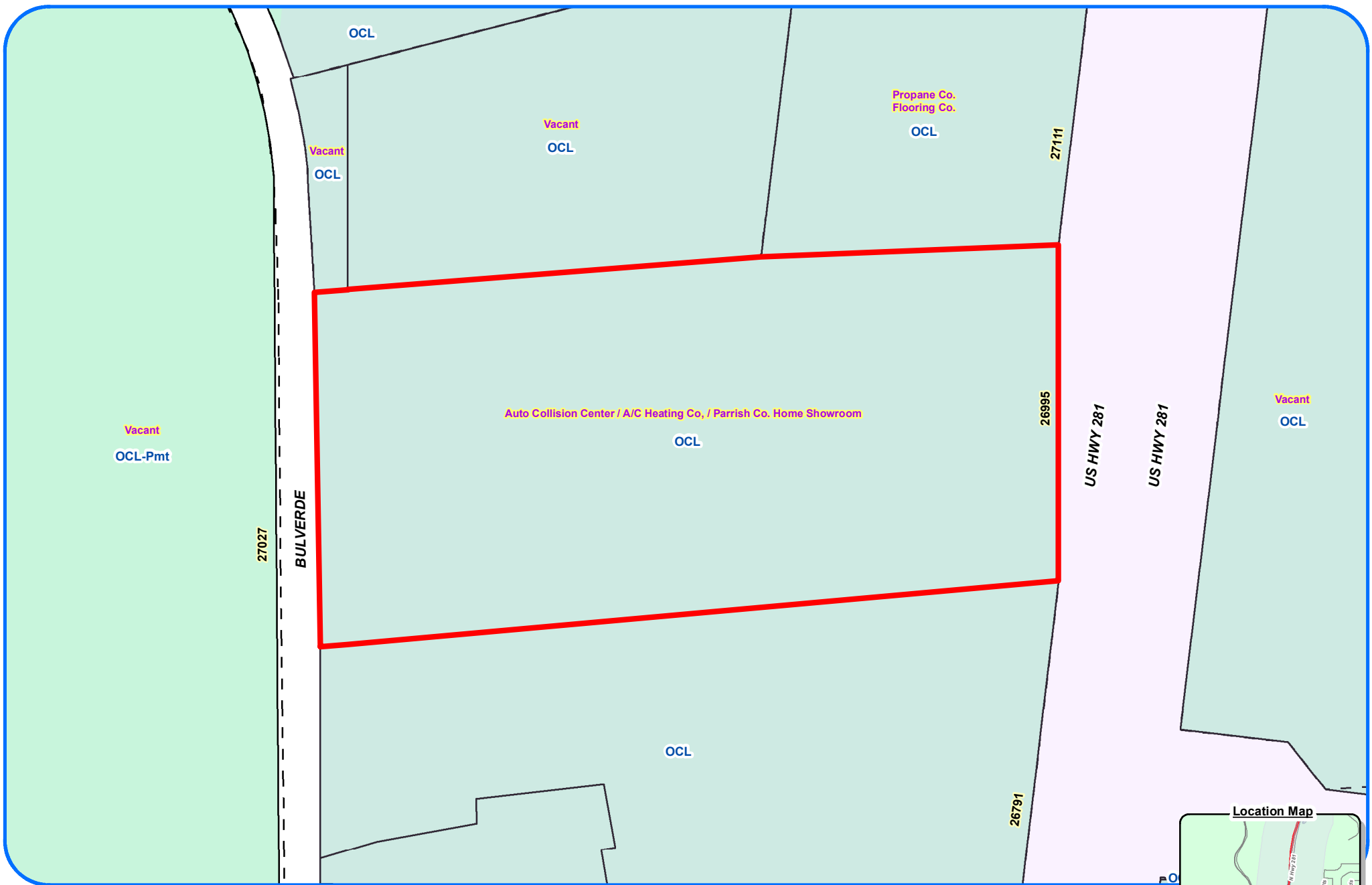
Legend

- Subject Properties (8.083 Acres)
- 200 Ft. Buffer
- Current Zoning **TEXT**
- Requested Zoning Change **(TEXT)**
- Single Family Residential **1R**
- 100-Year DFIRM Floodplain
- U.S. 281 Annexation Corridor



City of San Antonio - Development Services Dept.
 10/20/2016 - R. R. Martinez
 Case Manager: Logan Sparrow

Note: All Current and Requested Zoning includes Military Lighting Overlay District (MLOD).



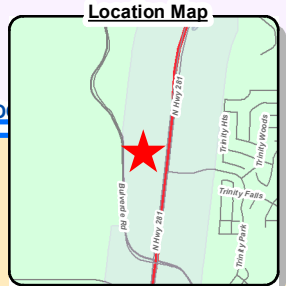

Zoning Case Notification Plan

BCAD ID 266765

Council District: N/A
 School District: Comal I.S.D.
 Scale: 1" approx. = 150 Feet
 Subject Property Legal Description(s): CB 0 4864 - LOT P-5D ABS 266

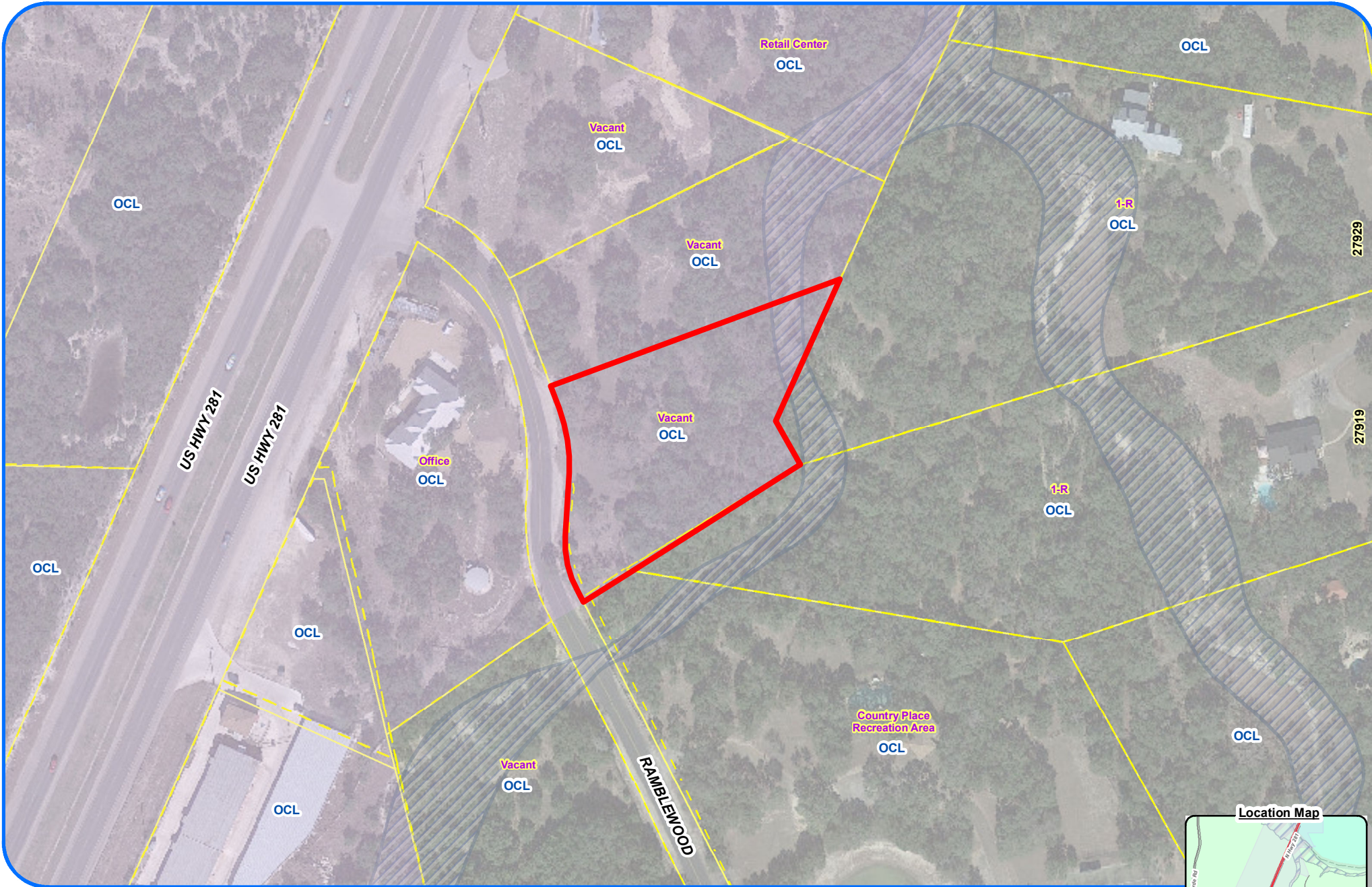
Legend

- Subject Properties (8.083 Acres)
- 200 Ft. Buffer
- Current Zoning (TEXT)
- Requested Zoning Change (TEXT)
- Single Family Residential (1R)
- 100-Year DFIRM Floodplain
- U.S. 281 Annexation Corridor



City of San Antonio - Development Services Dept.
 10/20/2016 - R. R. Martinez
 Case Manager: Logan Sparrow

Note: All Current and Requested Zoning includes Military Lighting Overlay District (MLOD).



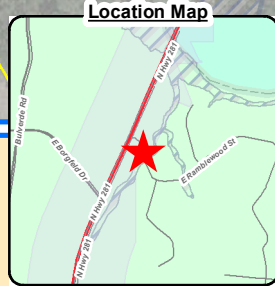
Zoning Case Notification Plan

BCAD ID 266671

Council District: N/A
 School District: Comal I.S.D.
 Scale: 1" approx. = 150 Feet
 Subject Property Legal Description(s): CB 4861E - LOT 004

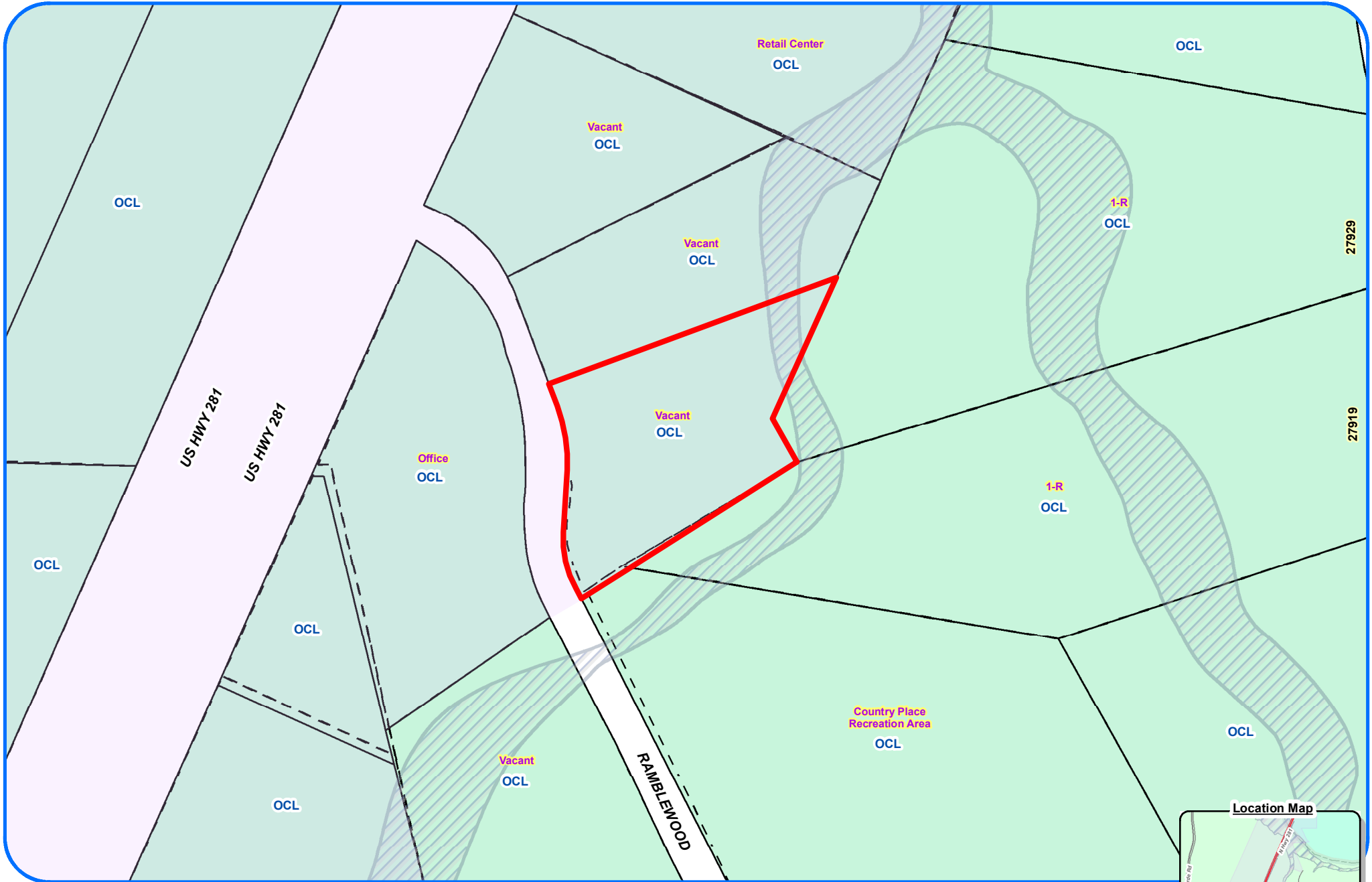
Legend

- Subject Properties (1.460 Acres)
- 200 Ft. Buffer
- Current Zoning (TEXT)
- Requested Zoning Change (TEXT)
- Single Family Residential (1R)
- 100-Year DFIRM Floodplain
- U.S. 281 Annexation Corridor



City of San Antonio - Development Services Dept.
 10/20/2016 - R. R. Martinez
 Case Manager: Logan Sparrow

Note: All Current and Requested Zoning includes Military Lighting Overlay District (MLOD).



Zoning Case Notification Plan

BCAD ID 266671

Council District: N/A
 School District: Comal I.S.D.
 Scale: 1" approx. = 150 Feet
 Subject Property Legal Description(s): CB 4861E - LOT 004

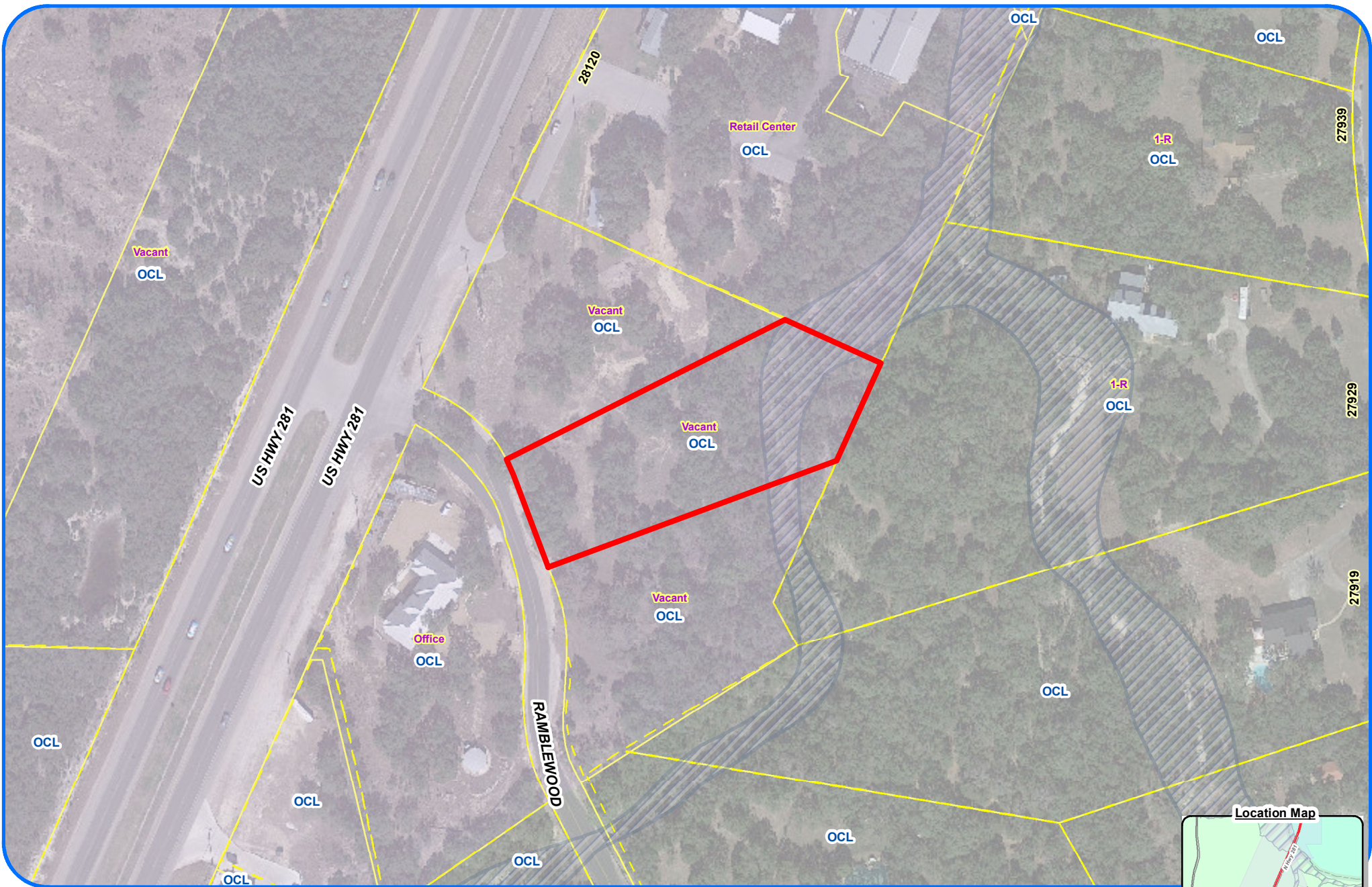
Legend

- Subject Properties (1.460 Acres)
- 200 Ft. Buffer
- Current Zoning (TEXT)
- Requested Zoning Change (TEXT)
- Single Family Residential (1R)
- 100-Year DFIRM Floodplain
- U.S. 281 Annexation Corridor



City of San Antonio - Development Services Dept.
 10/20/2016 - R. R. Martinez
 Case Manager: Logan Sparrow

Note: All Current and Requested Zoning includes Military Lighting Overlay District (MLOD).



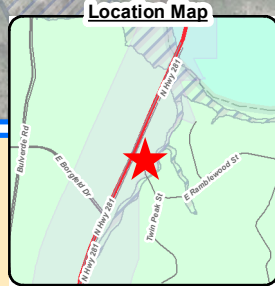
Zoning Case Notification Plan

BCAD ID 266670

Council District: N/A
 School District: Comal I.S.D.
 Scale: 1" approx. = 150 Feet
 Subject Property Legal Description(s): CB 4861E - LOT 003

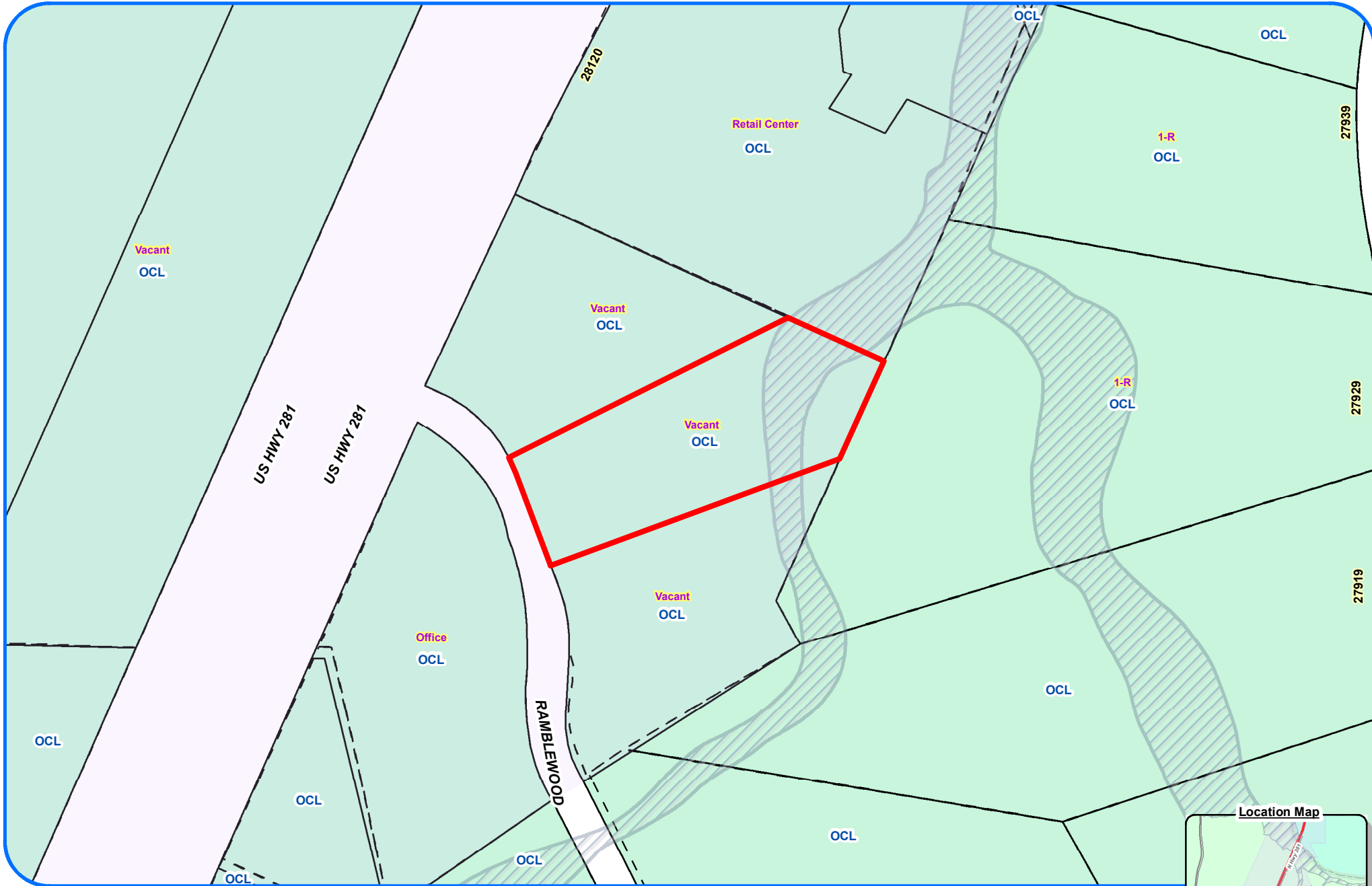
Legend

- Subject Properties (1.449 Acres)
- 200 Ft. Buffer
- Current Zoning (TEXT)
- Requested Zoning Change (TEXT)
- Single Family Residential (1R)
- 100-Year DFIRM Floodplain
- U.S. 281 Annexation Corridor



City of San Antonio - Development Services Dept.
 10/19/2016 - R. R. Martinez
 Case Manager: Logan Sparrow

Note: All Current and Requested Zoning includes Military Lighting Overlay District (MLOD).



Zoning Case Notification Plan

BCAD ID 266670

Council District: N/A
 School District: Comal I.S.D.
 Scale: 1" approx. = 150 Feet
 Subject Property Legal Description(s): CB 4861E - LOT 003

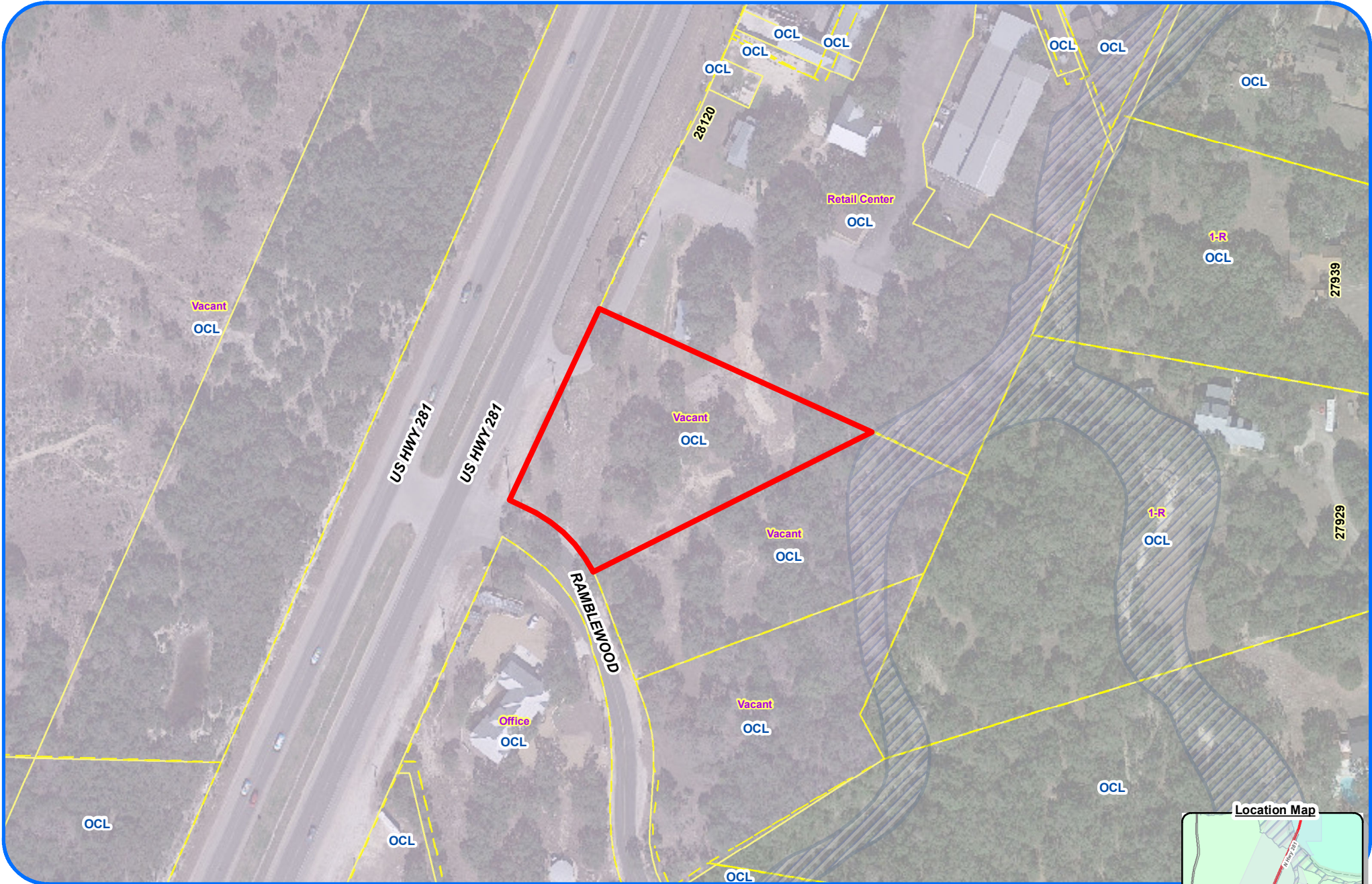
Legend

- Subject Properties (1.449 Acres)
- 200 Ft. Buffer
- Current Zoning (TEXT)
- Requested Zoning Change (TEXT)
- Single Family Residential (1R)
- 100-Year DFIRM Floodplain
- U.S. 281 Annexation Corridor



City of San Antonio - Development Services Dept.
 10/19/2016 - R. R. Martinez
 Case Manager: Logan Sparrow

Note: All Current and Requested Zoning includes Military Lighting Overlay District (MLOD).

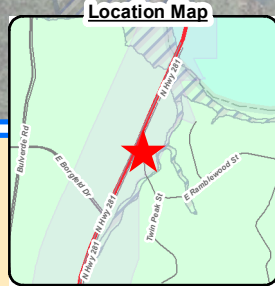


Zoning Case Notification Plan

BCAD ID 266669

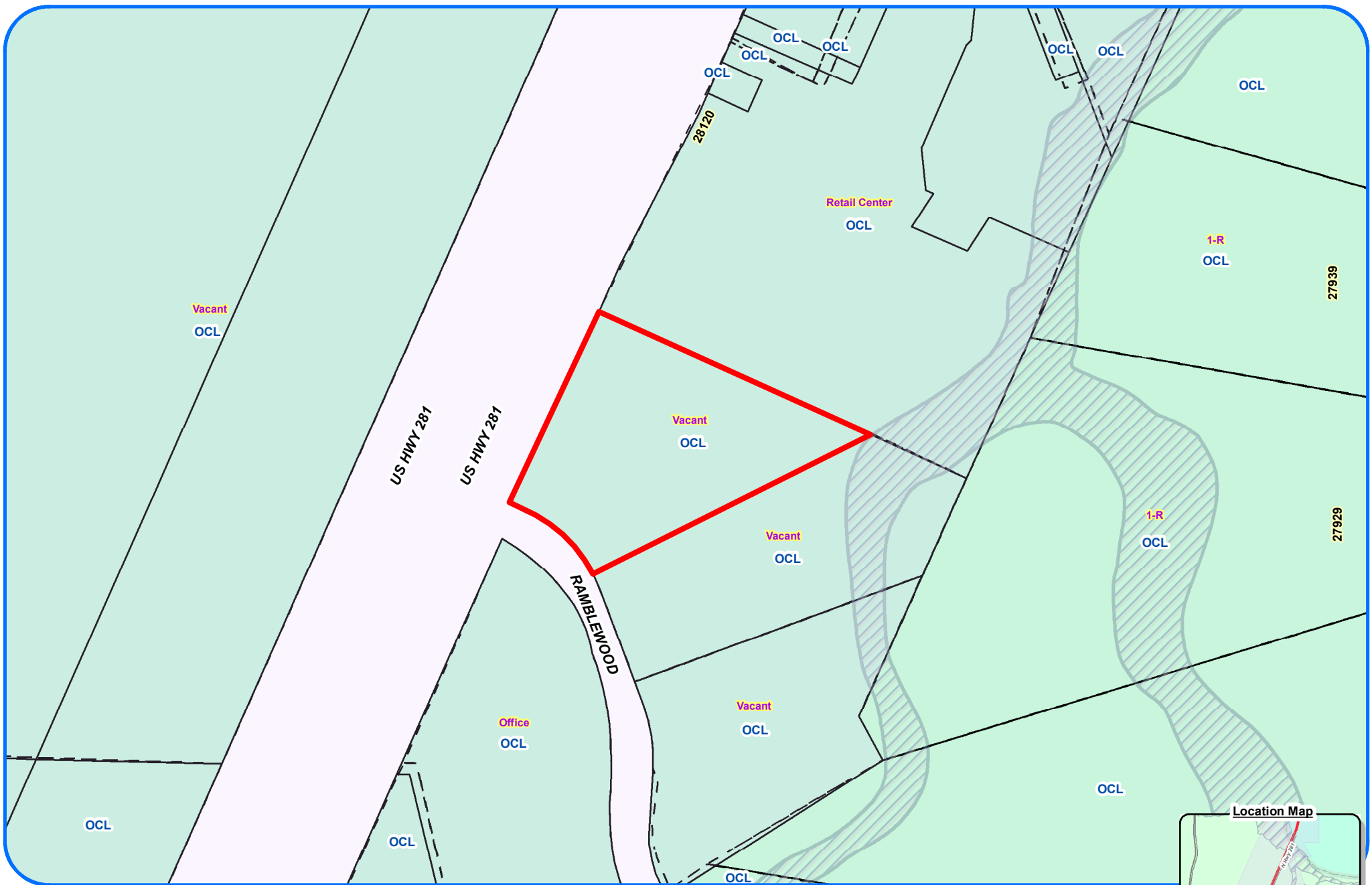
Council District: N/A
 School District: Comal I.S.D.
 Scale: 1" approx. = 150 Feet
 Subject Property Legal Description(s): CB 4861E - LOT 002

- Legend**
- Subject Properties (1.450 Acres)
 - 200 Ft. Buffer
 - Current Zoning (TEXT)
 - Requested Zoning Change (TEXT)
 - Single Family Residential (1R)
 - 100-Year DFIRM Floodplain
 - U.S. 281 Annexation Corridor



City of San Antonio - Development Services Dept.
 10/19/2016 - R. R. Martinez
 Case Manager: Logan Sparrow

Note: All Current and Requested Zoning includes Military Lighting Overlay District (MLOD).



Zoning Case Notification Plan

BCAD ID 266669

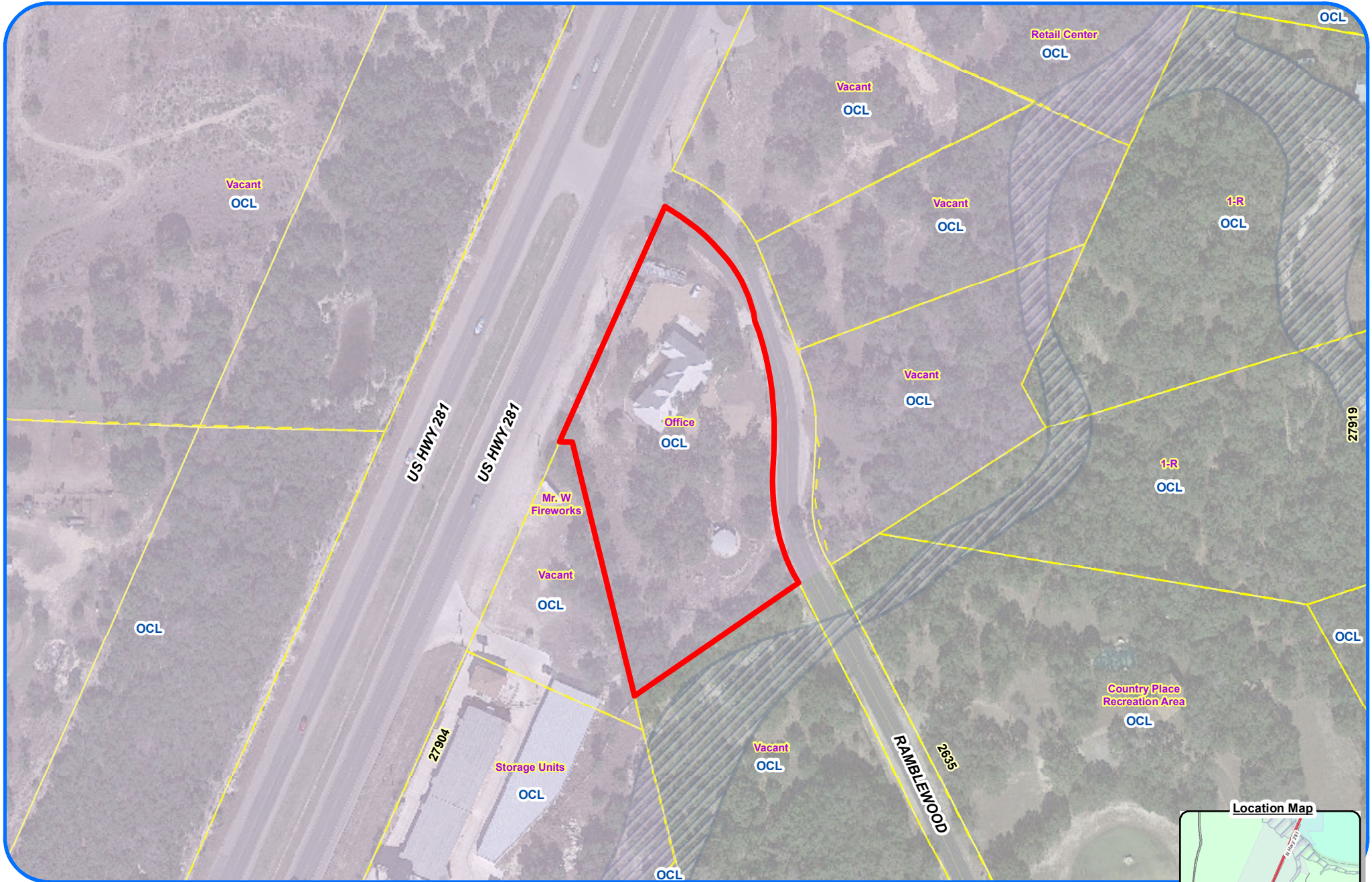
Council District: N/A
 School District: Comal I.S.D.
 Scale: 1" approx. = 150 Feet
 Subject Property Legal Description(s): CB 4861E - LOT 002

- Legend**
- Subject Properties (1.450 Acres)
 - 200 Ft. Buffer
 - Current Zoning (TEXT)
 - Requested Zoning Change (TEXT)
 - Single Family Residential (1R)
 - 100-Year DFIRM Floodplain
 - U.S. 281 Annexation Corridor



Note: All Current and Requested Zoning includes Military Lighting Overlay District (MLOD).

City of San Antonio - Development Services Dept.
 10/19/2016 - R. R. Martinez
 Case Manager: Logan Sparrow



Zoning Case Notification Plan

BCAD ID 266668

Council District: N/A
 School District: Comal I.S.D.
 Scale: 1" approx. = 150 Feet
 Subject Property Legal Description(s): CB 4861E - LOT 004

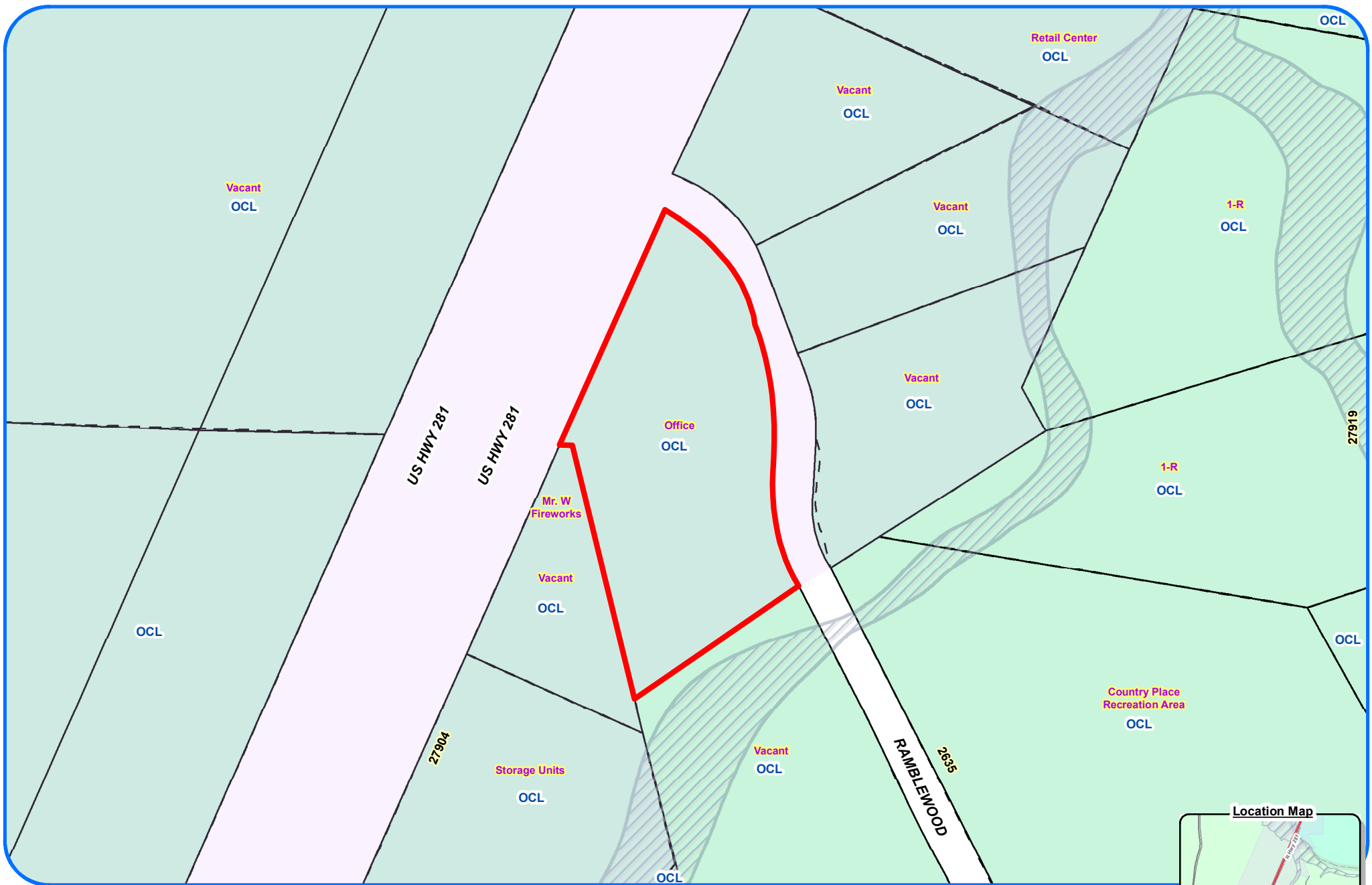
Legend

- Subject Properties (2.161 Acres)
- 200 Ft. Buffer
- Current Zoning **TEXT**
- Requested Zoning Change **(TEXT)**
- Single Family Residential **1R**
- 100-Year DFIRM Floodplain
- U.S. 281 Annexation Corridor



City of San Antonio - Development Services Dept.
 10/20/2016 - R. R. Martinez
 Case Manager: Logan Sparrow

Note: All Current and Requested Zoning includes Military Lighting Overlay District (MLOD).



Zoning Case Notification Plan

BCAD ID 266668

Council District: N/A
 School District: Comal I.S.D.
 Scale: 1" approx. = 150 Feet
 Subject Property Legal Description(s): CB 4861E - LOT 004

- Legend**
- Subject Properties (2.161 Acres)
 - 200 Ft. Buffer
 - Current Zoning (TEXT)
 - Requested Zoning Change (TEXT)
 - Single Family Residential (1R)
 - 100-Year DFIRM Floodplain
 - U.S. 281 Annexation Corridor



City of San Antonio - Development Services Dept.
 10/20/2016 - R. R. Martinez
 Case Manager: Logan Sparrow

Note: All Current and Requested Zoning includes Military Lighting Overlay District (MLOD).