


- |                |                              |                            |                         |                       |
|----------------|------------------------------|----------------------------|-------------------------|-----------------------|
| Mission Espada | Park Boundaries              | Low Density Residential    | Low Density Mixed Use   | Parks/Open Space      |
| Expressways    | World Heritage Boundary      | Medium Density Residential | Mixed Use               | Public/ Institutional |
| Creeks         | Proposed Land Use Amendments | Business Park              | High Density Mixed Use  | Regional Commercial   |
|                |                              | Community Commercial       | Neighborhood Commercial |                       |



Data Source: City of San Antonio Enterprise GIS, Bexar Metro 911, Bexar Appraisal District

This Geographic Information System Product, received from The City of San Antonio is provided "as is" without warranty of any kind, and the City of San Antonio expressly disclaims all express and implied warranties, including but not limited to the implied warranties of merchantability and fitness for a particular purpose. The City of San Antonio does not warrant, guarantee, or make any representation regarding the use, or the results of the use, of the information contained in this City of San Antonio in terms of completeness, accuracy, reliability, timeliness or otherwise. The entire risk as to the results and performance of any information obtained from the City of San Antonio is solely assumed by the recipient.

\*Please contact the responsible City of San Antonio Department for specific determinations.\*

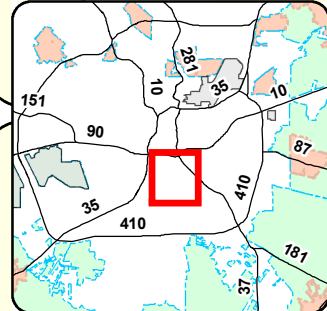
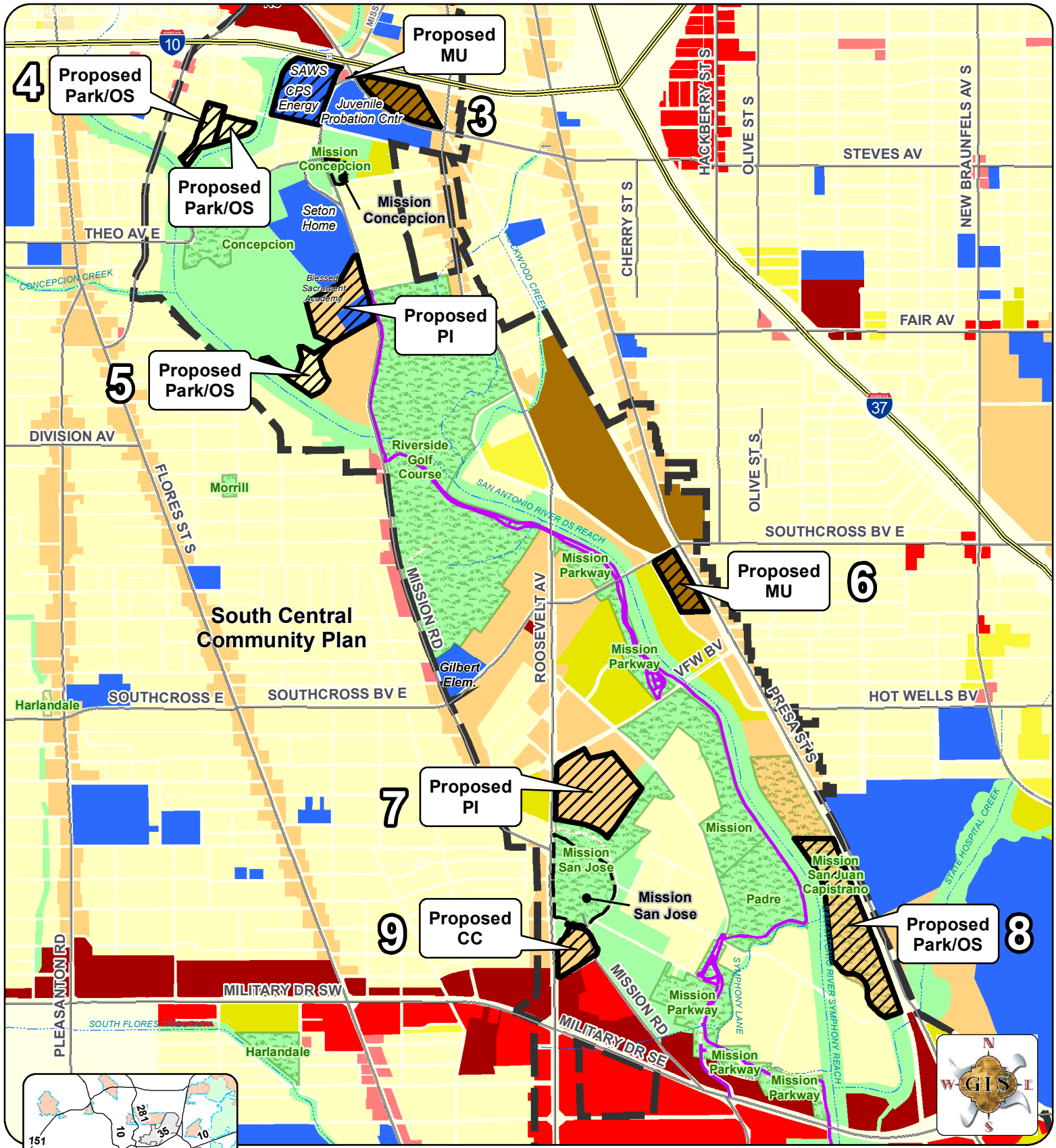
Map may be ordered at: (210) 207-7933

Date/Time Saved: 10/4/2016 at 2:31:27 PM  
 PDF Filename: 16100603.pdf  
 Map Path: W:\CoSANDepts\And\Offices\_FY2015\_2016\PlanningAndCommunityDevelopment\World Heritage Area\IHLandUseChanges Landscape.mxd

# World Heritage Area Lone Star Land Use Plan Amendments

**City of San Antonio**  
 Information Technology Services Department  
 GIS Public Services Division  
 Riverside Towers  
 111 Soledad St., Suite 900  
 San Antonio, TX 78205





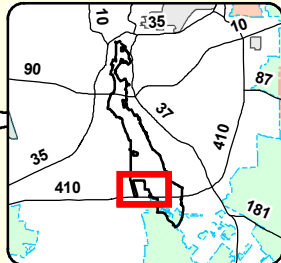
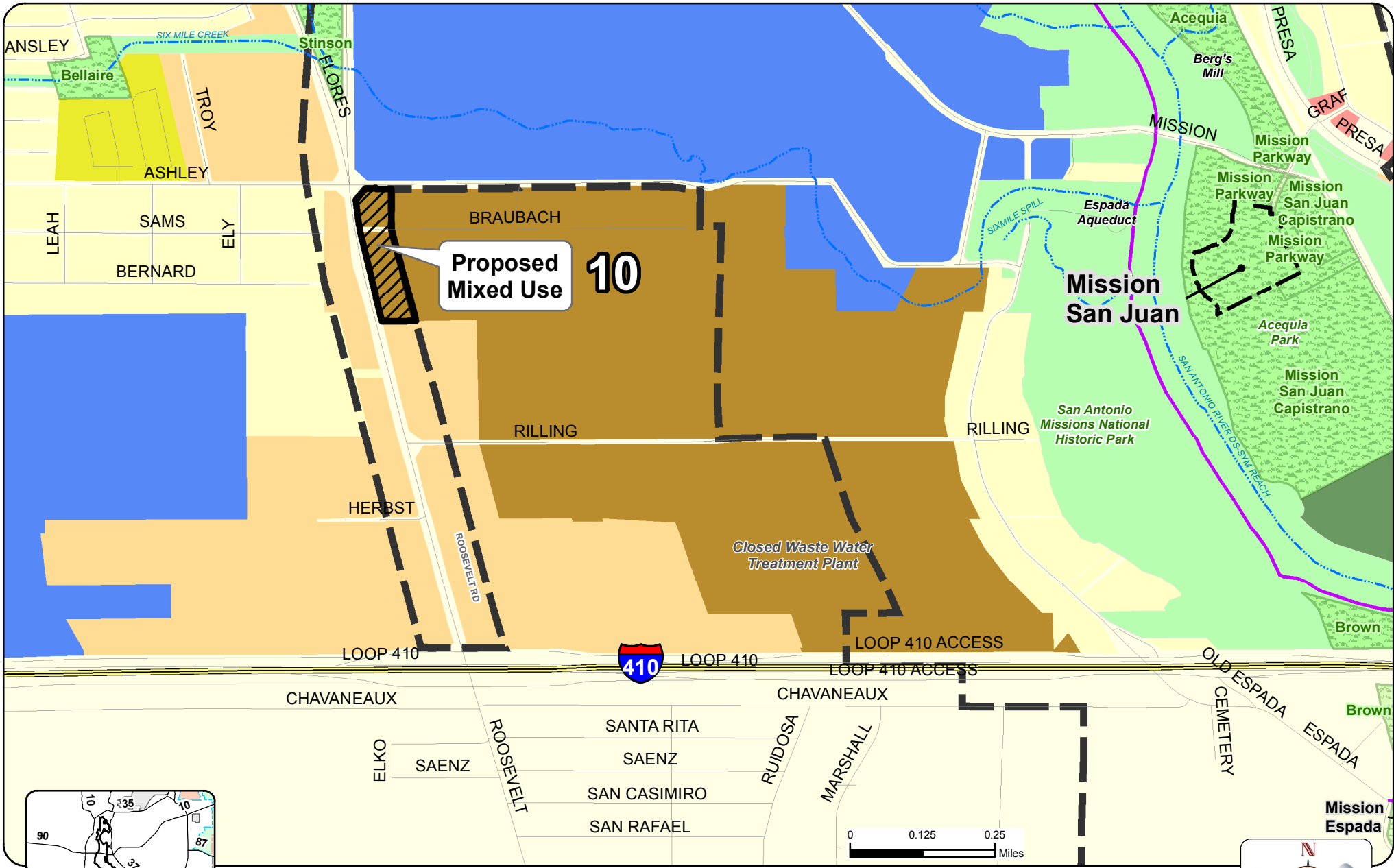
	Proposed Future Land Use		High Density Mixed Use		Mixed Use		Park Boundaries
	World Heritage Buffer Area		High Density Residential		Neighborhood Commercial		Trails
	San Antonio Missions		Low Density Mixed Use		Parks/Open Space		Creeks
	Business Park		Low Density Residential		Public/ Institutional		Expressways
	Community Commercial		Medium Density Residential		Regional Commercial		0 0.125 0.25 Miles

# World Heritage Area South Central Land Use Plan Amendments

**City of San Antonio**  
 Information Technology Services Department  
 GIS Public Services Division  
 Riverview Towers  
 111 Soledad St., Suite 900  
 San Antonio, TX 78205



Data Source: City of San Antonio Enterprise GIS, Bexar Metro 911, Bexar Appraisal District  
 This Geographic Information System Product, received from the City of San Antonio is provided "as is" without warranty of any kind, and the City of San Antonio expressly disclaims all express and implied warranties, including but not limited to the implied warranties of merchantability and fitness for a particular purpose. The City of San Antonio does not warrant, guarantee, or make any representation regarding the use, or the results of the use of the information provided by this City of San Antonio in terms of completeness, accuracy, reliability, timeliness or otherwise. The entire risk as to the results and performance of any information obtained from the City of San Antonio is entirely assumed by the recipient.  
 \*Users accept the responsibility of the user to determine the accuracy of the information.  
 Map may be updated at (210) 207-7983  
 Date/Time Saved: 10/4/2016 at 3:27:23 PM  
 PDF Filename: 161001050.pdf  
 Map Path: W:\GIS\AD\GIS\MapDocs\FY2016\_2016\Planning\GIS\CommunityDevelopment\World Heritage Area\WHLandUseChanges.mxd



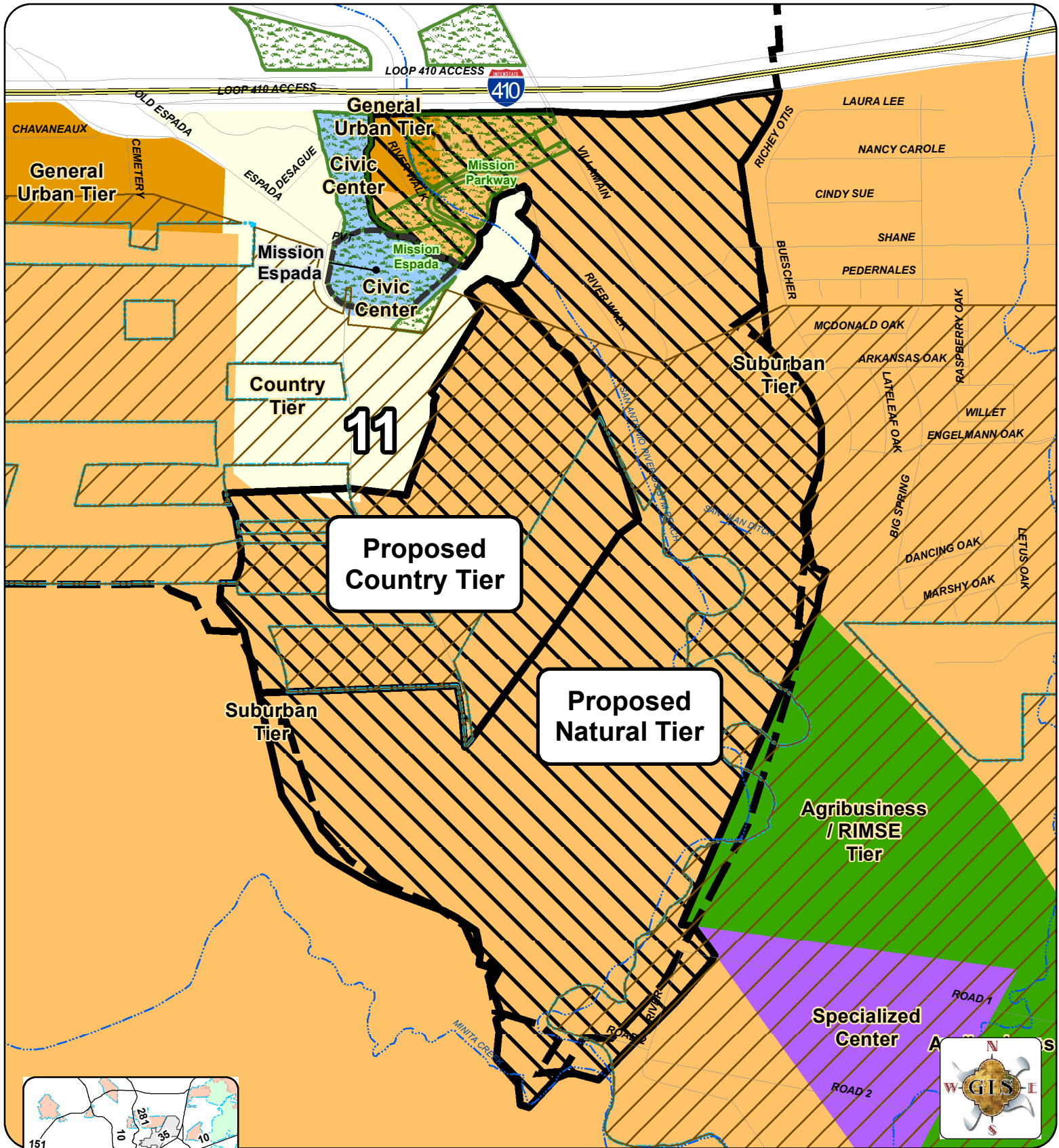
- |  |                            |  |                          |  |                         |  |                 |
|--|----------------------------|--|--------------------------|--|-------------------------|--|-----------------|
|  | Proposed Future Land Use   |  | Low Density Residential  |  | Business Park           |  | Park Boundaries |
|  | World Heritage Buffer Area |  | High Density Residential |  | Neighborhood Commercial |  | Creeks          |
|  | San Antonio Missions       |  | Agricultural             |  | Parks/Open Space        |  | Trails          |
|  |                            |  | Mixed Use                |  | Public/ Institutional   |  | Expressways     |

# World Heritage Area Stinson Airport Vicinity Land Use Plan Amendments



**City of San Antonio**  
 Information Technology Services Department  
 GIS Public Services Division  
 Revere Towers  
 111 Soledad St., Suite 900  
 San Antonio, TX 78205

Data Source: City of San Antonio Enterprise GIS, Bexar Metro 911, Bexar Appraisal District  
 \*This Geographic Information System Product, received from The City of San Antonio is provided "as is" without warranty of any kind, and the City of San Antonio expressly disclaims all express and implied warranties, including but not limited to the implied warranties of merchantability and fitness for a particular purpose. The City of San Antonio does not warrant, guarantee, or make any representation regarding the use, or the results of the use, of the information contained on this City of San Antonio in terms of completeness, accuracy, reliability, timeliness or otherwise. The user assumes all responsibility for the results and performance of any information obtained from the City of San Antonio is solely assumed by the user.  
 \*\*Please contact the responsible City of San Antonio Department for specific determinations.  
 Date/Time Saved: 9/7/2016 at 2:56:22 PM  
 PDF Filename: 16100204.pdf  
 Map Path: W:\CoSADepts\Offices\_FY2015\_2016\PlanningAndCommunityDevelopment\World Heritage Area\IHLandUseChanges Landscape.mxd

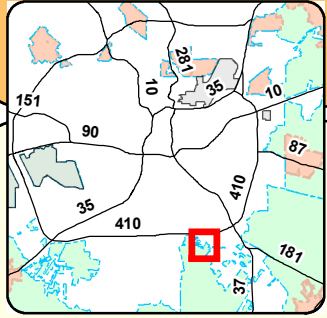


**11**  
**Proposed Country Tier**

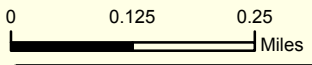
**Proposed Natural Tier**

**Agribusiness / RIMSE Tier**

**Specialized Center**



- Proposed Land Use Amendments
- World Heritage Boundary
- Mission Espada
- Agribusiness / RIMSE Tier
- Civic Center
- Country Tier
- General Urban Tier
- Specialized Center
- Suburban Tier
- City of San Antonio
- Limited Annexation
- Park Boundaries
- Creeks
- Expressways



# World Heritage Area Land Use Amendments Heritage South Sector Plan

**City of San Antonio**  
 Information Technology Services Department  
 GIS Public Services Division  
 Riverview Towers  
 111 Soledad St., Suite 900  
 San Antonio, TX 78205

Data Source: City of San Antonio Enterprise GIS, Bexar Metro 911, Bexar Appraisal District  
 This Geographic Information System Product, received from the City of San Antonio is provided "as is" without warranty of any kind, and the City of San Antonio expressly disclaims all express and implied warranties, including but not limited to the implied warranties of merchantability and fitness for a particular purpose. The City of San Antonio does not warrant, guarantee, or make any representations regarding the use, or the results of the use of the information provided by this City of San Antonio in terms of completeness, accuracy, reliability, timeliness or otherwise. The entire risk as to the results and performance of any information obtained from the City of San Antonio is entirely assumed by the recipient.  
 \*Users contact the responsible City of San Antonio Department for specific departments.  
 Map may be altered at: (210) 207-7983  
 Date/Time Saved: 10/4/2016 at 12:48:50 PM  
 PDF Filename: 16100G000.pdf  
 Map Path: W:\GIS\AD\MapDocs\_FY2016\_2016\Planning\GIS\CommunityDevelopment\World Heritage Area\WHLandUseChanges.mxd