

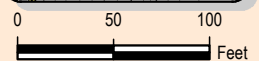


Zoning Case Notification Plan

Case Z2017194 HL
107 S Pine

Legend

- Subject Properties (Red solid line) (.135 Ac.)
- 200' Notification Area (Red dashed line)
- Current Zoning (Blue text)
- Requested Zoning Change (Red text)
- 100-Year DFIRM Floodplain (Blue hatched area)



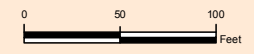
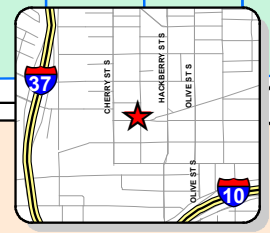
Data Source: City of San Antonio Enterprise GIS, Bear Metro 911, Bear Appraisal District
 This document is a preliminary map. It is not intended to be used as a legal document. It is for informational purposes only. The City of San Antonio is not responsible for any errors or omissions. It is the user's responsibility to verify the accuracy of the information shown on this map. The City of San Antonio is not responsible for any damages, including consequential damages, arising from the use of this map. The City of San Antonio is not responsible for any damages, including consequential damages, arising from the use of this map. The City of San Antonio is not responsible for any damages, including consequential damages, arising from the use of this map.

Eastside Historic Churches



Zoning Case Notification Plan
Case Z2017194 HL
139 Denver

- Legend**
- Subject Properties (Red solid line) (.135 Ac.)
 - 200' Notification Area (Red dashed line)
 - Current Zoning (Blue text)
 - Requested Zoning Change (Red text)
 - 100-Year DFIRM Floodplain (Blue hatched pattern)



Data Source: City of San Antonio Enterprise GIS, Bejar Metro 911, Bejar Appraisal District
 This document is a preliminary map and is not intended to be used for any legal or financial purposes. It is provided for informational purposes only. The City of San Antonio is not responsible for any errors or omissions in this document. The City of San Antonio is not responsible for any damages, including consequential damages, arising from the use of this document. The City of San Antonio is not responsible for any damages, including consequential damages, arising from the use of this document. The City of San Antonio is not responsible for any damages, including consequential damages, arising from the use of this document.

Eastside Historic Churches






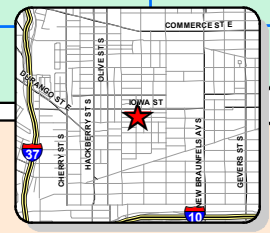
City Council District 2

Zoning Case Notification Plan

**Case Z2017194 HL
201 Fredonia**

Legend

- Subject Properties (Red solid line) (.135 Ac.)
- 200' Notification Area (Red dashed line)
- Current Zoning (Blue text)
- Requested Zoning Change (Red text)
- 100-Year DFIRM Floodplain (Blue hatched area)



Data Source: City of San Antonio Enterprise GIS, Bejar Metro 911, Bejar Appraisal District
This document is a preliminary map and does not constitute an official zoning ordinance. It is for informational purposes only. The City of San Antonio is not responsible for any errors or omissions. For more information, please contact the City of San Antonio Planning Department at (210) 204-1000.

Eastside Historic Churches

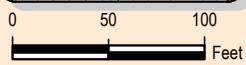




Zoning Case Notification Plan
Case Z2017194 HL
322 Ferguson

Data Source: City of San Antonio Enterprise GIS, Bexar Metro 911, Bexar Appraisal District
 This document is intended to provide information only. It is not a contract and does not constitute a warranty of any kind. The City of San Antonio is not responsible for any errors or omissions in this document. The City of San Antonio is not responsible for any damages, including consequential damages, arising from the use of this document. The City of San Antonio is not responsible for any damages, including consequential damages, arising from the use of this document.
 Map location: W:\Projects\2017\GIS\Eastside Historic Churches\322 Ferguson.mxd
 Map Last Edited: 1/10/2018
 PDF Filename: W:\Projects\2017\GIS\Eastside Historic Churches\322 Ferguson.pdf

- Legend**
- Subject Properties (Red solid line) (.135 Ac.)
 - 200' Notification Area (Red dashed line)
 - Current Zoning (Blue text)
 - Requested Zoning Change (Red text)
 - 100-Year DFIRM Floodplain (Blue hatched area)



Eastside Historic Churches

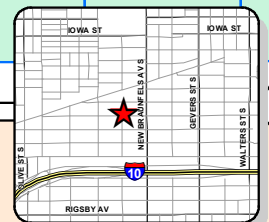


Zoning Case Notification Plan

Case Z2017194 HL
401 Porter

Legend

- Subject Properties (Red solid line) (.135 Ac.)
- 200' Notification Area (Red dashed line)
- Current Zoning (TEXT)
- Requested Zoning Change (TEXT)
- 100-Year DFIRM Floodplain (Blue hatched area)



Data Source: City of San Antonio Enterprise GIS, Bexar Metro 911, Bexar Appraisal District
 This document is a map product prepared by the City of San Antonio. It is provided for informational purposes only. The City of San Antonio does not warrant the accuracy or completeness of the information contained herein. The City of San Antonio is not responsible for any errors or omissions in this document. The City of San Antonio is not responsible for any damages, including consequential damages, arising from the use of this document. The City of San Antonio is not responsible for any actions taken based on the information contained herein. The City of San Antonio is not responsible for any actions taken based on the information contained herein.

Map file location: W:\Projects\2017\DSO\Eastside Historic Churches\401 Porter.mxd
 Map Last Edited: 11/02/18
 PDF Filename: W:\Projects\2017\DSO\Eastside Historic Churches\401 Porter.pdf

Eastside Historic Churches





City Council District 2

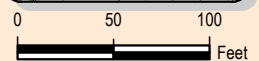


Zoning Case Notification Plan

**Case Z2017194 HL
418 Indiana**

Legend

- Subject Properties (Red outline) (.135 Ac.)
- 200' Notification Area (Red dashed line)
- Current Zoning (TEXT)
- Requested Zoning Change (TEXT)
- 100-Year DFIRM Floodplain (Hatched pattern)



Data Source: City of San Antonio Enterprise GIS, Bejar Metro 911, Bejar Appraisal District
This document is intended to provide information only. It is not a contract and does not constitute a warranty of any kind. The City of San Antonio is not responsible for any errors or omissions in this document. The City of San Antonio is not responsible for any actions taken by any third party based on the information provided in this document. The City of San Antonio is not responsible for any actions taken by any third party based on the information provided in this document. The City of San Antonio is not responsible for any actions taken by any third party based on the information provided in this document.

Eastside Historic Churches



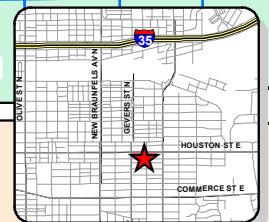


Zoning Case Notification Plan

**Case Z2017194 HL
551 Canton**

Legend

- Subject Properties (Red solid line) (.135 Ac.)
- 200' Notification Area (Red dashed line)
- Current Zoning (TEXT)
- Requested Zoning Change (TEXT)
- 100-Year DFIRM Floodplain (Blue hatched area)



Data Source: City of San Antonio Enterprise GIS, Bear Metro 911, Bear Appraisal District
This document is a notification of a proposed zoning change. It is not a final decision. The City of San Antonio reserves the right to change the zoning of any parcel at any time. The City of San Antonio is not responsible for any errors or omissions in this document. The City of San Antonio is not responsible for any damages, including consequential damages, arising from the use of this document. The City of San Antonio is not responsible for any actions taken by any person in reliance on this document. The City of San Antonio is not responsible for any actions taken by any person in reliance on this document. The City of San Antonio is not responsible for any actions taken by any person in reliance on this document.

Map location: W:\Projects\2017\DSO\Eastside Historic Churches\511 Canton.mxd
Map Last Edited: 1/10/2018
PDF Filename: W:\Projects\2017\DSO\Eastside Historic Churches\511 Canton.pdf

Eastside Historic Churches



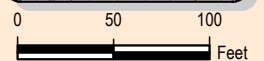
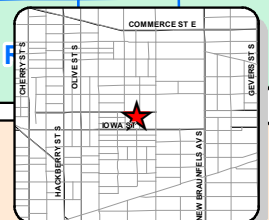


Zoning Case Notification Plan

**Case Z2017194 HL
607 Piedmont**

Legend

- Subject Properties (Red solid line) (.135 Ac.)
- 200' Notification Area (Red dashed line)
- Current Zoning (Blue text)
- Requested Zoning Change (Red text)
- 100-Year DFIRM Floodplain (Blue hatched area)



Data Source: City of San Antonio Enterprise GIS, Bexar Metro 911, Bexar Appraisal District
This document is a notification of a proposed zoning change. It is not a final decision. The City of San Antonio reserves the right to change the zoning of any property at any time. The City of San Antonio is not responsible for any errors or omissions in this document. The City of San Antonio is not responsible for any actions taken by any person in reliance on this document. The City of San Antonio is not responsible for any actions taken by any person in reliance on this document. The City of San Antonio is not responsible for any actions taken by any person in reliance on this document.

Eastside Historic Churches






Zoning Case Notification Plan

Case Z2017194 HL
616 S Hackberry

Legend

- Subject Properties (Red solid line) (.135 Ac.)
- 200' Notification Area (Red dashed line)
- Current Zoning (Blue text)
- Requested Zoning Change (Red text)
- 100-Year DFIRM Floodplain (Blue hatched area)



Data Source: City of San Antonio Enterprise GIS, Bejar Metro 911, Bejar Appraisal District
 This document is the property of the City of San Antonio. It is to be used for the purpose of the project only and is not to be distributed or used for any other purpose without the written consent of the City of San Antonio. The City of San Antonio is not responsible for any errors or omissions in this document. The City of San Antonio is not responsible for any damages, including consequential damages, arising from the use of this document. The City of San Antonio is not responsible for any actions taken by any person in reliance on this document. The City of San Antonio is not responsible for any actions taken by any person in reliance on this document. The City of San Antonio is not responsible for any actions taken by any person in reliance on this document.

Eastside Historic Churches



Zoning Case Notification Plan

**Case Z2017194 HL
742 Denver**

Legend

- Subject Properties (Red solid line) (.135 Ac.)
- 200' Notification Area (Red dashed line)
- Current Zoning (Blue text)
- Requested Zoning Change (Red text)
- 100-Year DFIRM Floodplain (Blue hatched pattern)



Data Source: City of San Antonio Enterprise GIS, Bejar Metro 911, Bejar Appraisal District
This document is a public record of the City of San Antonio. It is provided for informational purposes only. It is not intended to be used as a legal document. The City of San Antonio is not responsible for any errors or omissions in this document. The City of San Antonio is not responsible for any actions taken based on this document. The City of San Antonio is not responsible for any damages, including consequential damages, arising from the use of this document. The City of San Antonio is not responsible for any actions taken based on this document. The City of San Antonio is not responsible for any damages, including consequential damages, arising from the use of this document.

Eastside Historic Churches





City Council District 2

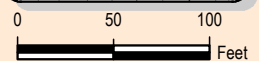


Zoning Case Notification Plan

Case Z2017194 HL
825 Aransas

Legend

- Subject Properties (Red solid line) (.135 Ac.)
- 200' Notification Area (Red dashed line)
- Current Zoning (TEXT)
- Requested Zoning Change (TEXT)
- 100-Year DFIRM Floodplain (Blue hatched area)


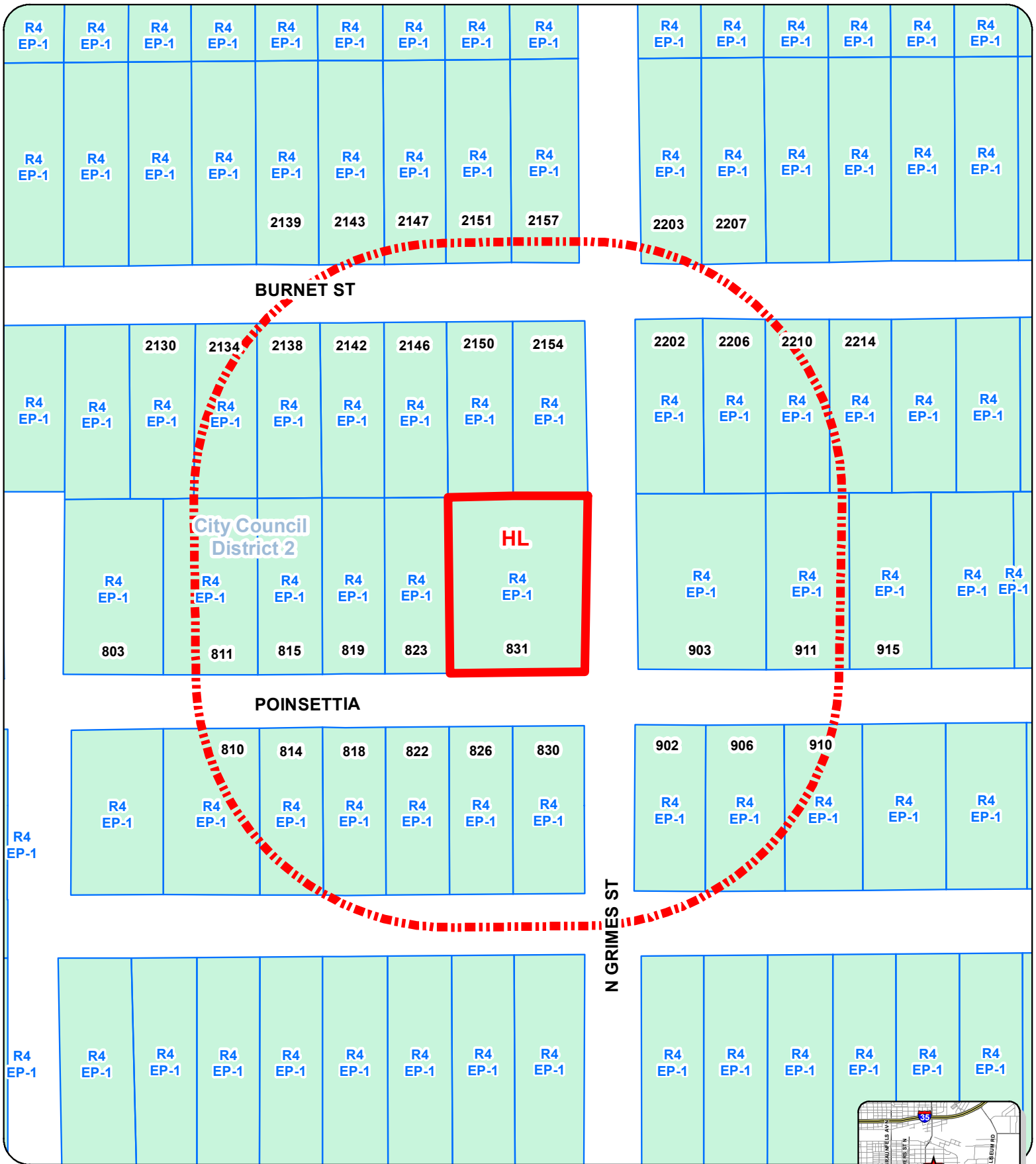


Data Source: City of San Antonio Enterprise GIS, Bejar Metro 911, Bejar Appraisal District
 This document is a preliminary map and is not intended to be used for any other purpose. It is the responsibility of the user to verify the accuracy of the information shown on this map. The City of San Antonio is not responsible for any errors or omissions on this map. The City of San Antonio is not responsible for any damages, including consequential damages, arising from the use of this information. The City of San Antonio is not responsible for any damages, including consequential damages, arising from the use of this information. The City of San Antonio is not responsible for any damages, including consequential damages, arising from the use of this information.

Map file location: W:\Projects\2017\GIS\Eastside Historic Churches\825 Aransas.mxd
 Map Last Edited: 1/10/2018
 PDF Filename: W:\Projects\2017\GIS\Eastside Historic Churches\825 Aransas.pdf

Eastside Historic Churches



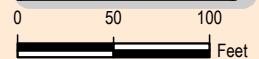


Zoning Case Notification Plan

**Case Z2017194 HL
831 Poinsettia**

Legend

- Subject Properties (Red solid line) (.135 Ac.)
- 200' Notification Area (Red dashed line)
- Current Zoning (Blue text)
- Requested Zoning Change (Red text)
- 100-Year DFIRM Floodplain (Blue hatched area)



Data Source: City of San Antonio Enterprise GIS, Bexar Metro 911, Bexar Appraisal District
 This document is a map product prepared by the City of San Antonio, Texas. It is not intended to be used for any purpose other than that for which it was prepared. The City of San Antonio, Texas, and its employees, agents, contractors, or consultants, do not warrant, represent, or guarantee the accuracy, reliability, or completeness of the information contained herein. The City of San Antonio, Texas, and its employees, agents, contractors, or consultants, do not assume any liability for any damages, including consequential damages, arising from the use of this information. The City of San Antonio, Texas, and its employees, agents, contractors, or consultants, do not assume any liability for any damages, including consequential damages, arising from the use of this information.

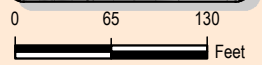
Eastside Historic Churches



Zoning Case Notification Plan
Case Z2017194 HL
1001 N Walters

Legend

- Subject Properties (Red solid line) (.135 Ac.)
- 200' Notification Area (Red dashed line)
- Current Zoning (Blue text)
- Requested Zoning Change (Red text)
- 100-Year DFIRM Floodplain (Blue hatched area)

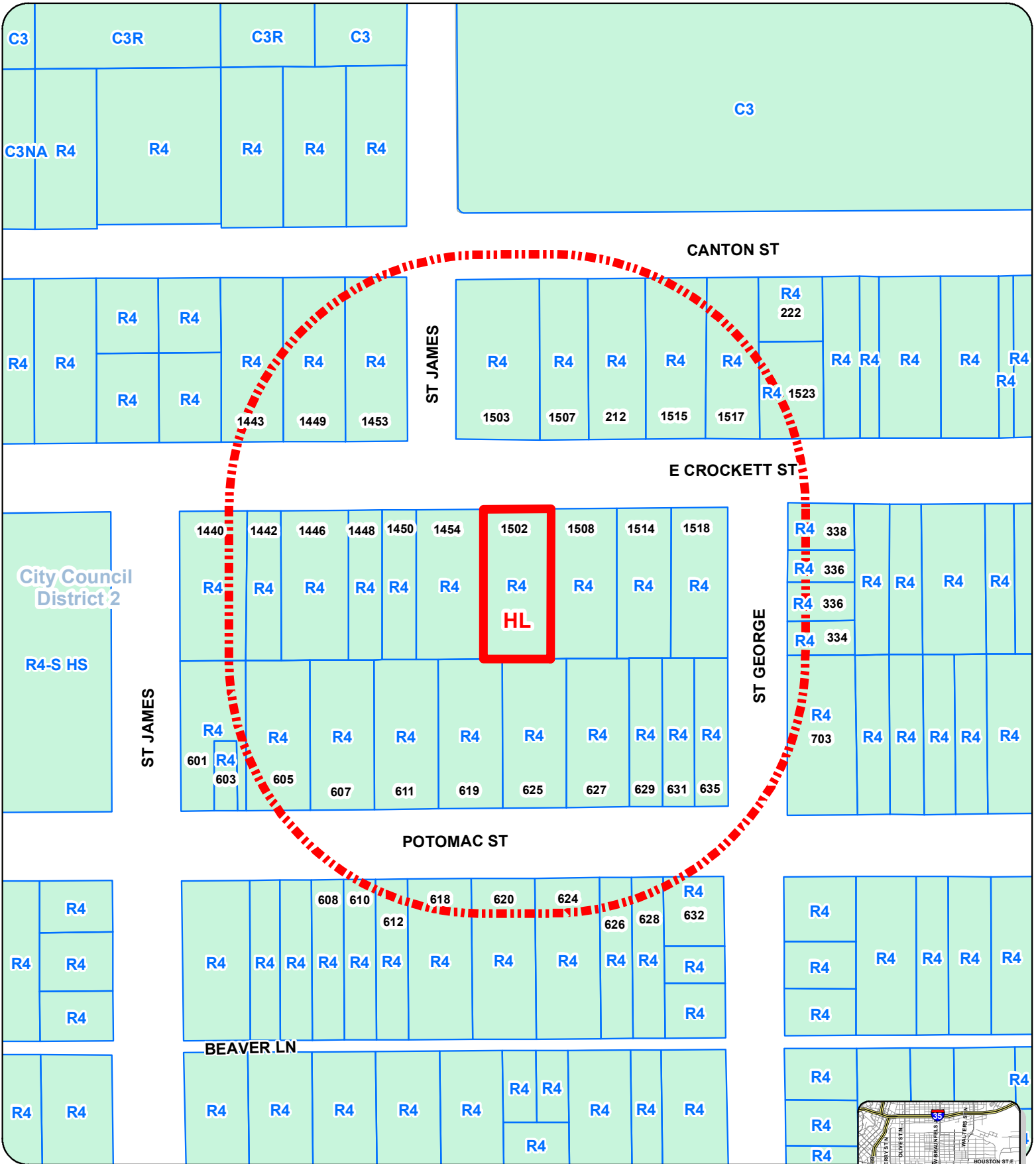


Data Source: City of San Antonio Enterprise GIS, Bexar Metro 911, Bexar Appraisal District
 This document is a public record. It is the property of the City of San Antonio. It is not to be reproduced, stored in a retrieval system, or transmitted in any form or by any means, electronic, mechanical, photocopying, recording, or by any information storage and retrieval system, without the prior written permission of the City of San Antonio. If you have any questions regarding this document, please contact the City of San Antonio, Planning and Zoning Department, 1100 North Loop West, Room 1100, San Antonio, TX 78205.
 Map file location: W:\Projects\2017\GIS\Eastside Historic Churches\1001 N Walters.mxd
 Map Last Edited: 1/10/2018
 PDF Filename: W:\Projects\2017\GIS\Eastside Historic Churches\1001 N Walters.pdf

Eastside Historic Churches

City of San Antonio
 Information Technology Services Department
 GIS Public Services Division
 RiverView Towers
 110 S. Bexar St., 5th Floor
 San Antonio, TX 78205



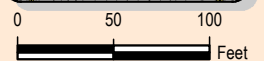
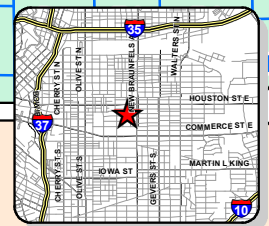


Zoning Case Notification Plan

Case Z2017194 HL
1502 E Crockett St.

Legend

- Subject Properties (Red solid line) (.135 Ac.)
- 200' Notification Area (Red dashed line)
- Current Zoning (Blue text)
- Requested Zoning Change (Red text)
- 100-Year DFIRM Floodplain (Blue hatched area)

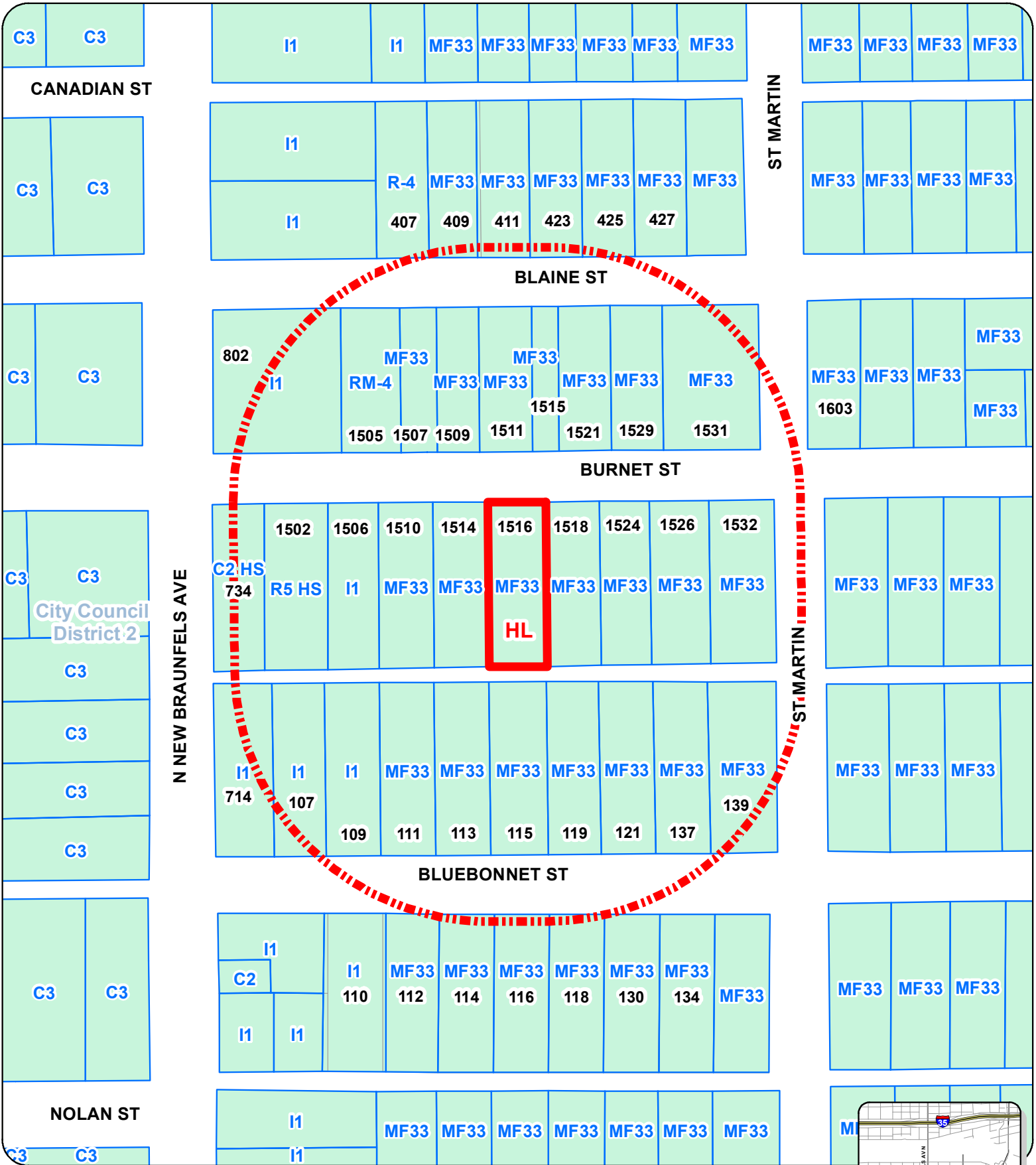


Data Source: City of San Antonio Enterprise GIS, Bear Metro 911, Bear Appraisal District
 This document is a preliminary map and does not constitute an official zoning ordinance. It is for informational purposes only. The City of San Antonio reserves the right to amend or change this map at any time without notice. The City of San Antonio is not responsible for any errors or omissions in this map. The City of San Antonio is not responsible for any damages or liabilities arising from the use of this map. The City of San Antonio is not responsible for any damages or liabilities arising from the use of this map. The City of San Antonio is not responsible for any damages or liabilities arising from the use of this map.

Map file location: W:\Projects\2017\DSDE\Eastside Historic Churches\1502 E Crockett St.mxd
 Map Last Edited: 1/10/2018
 PDF Filename: W:\Projects\2017\DSDE\Eastside Historic Churches\1502 E Crockett St.pdf

Eastside Historic Churches



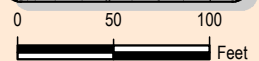


Zoning Case Notification Plan

Case Z2017194 HL
1516 Burnet

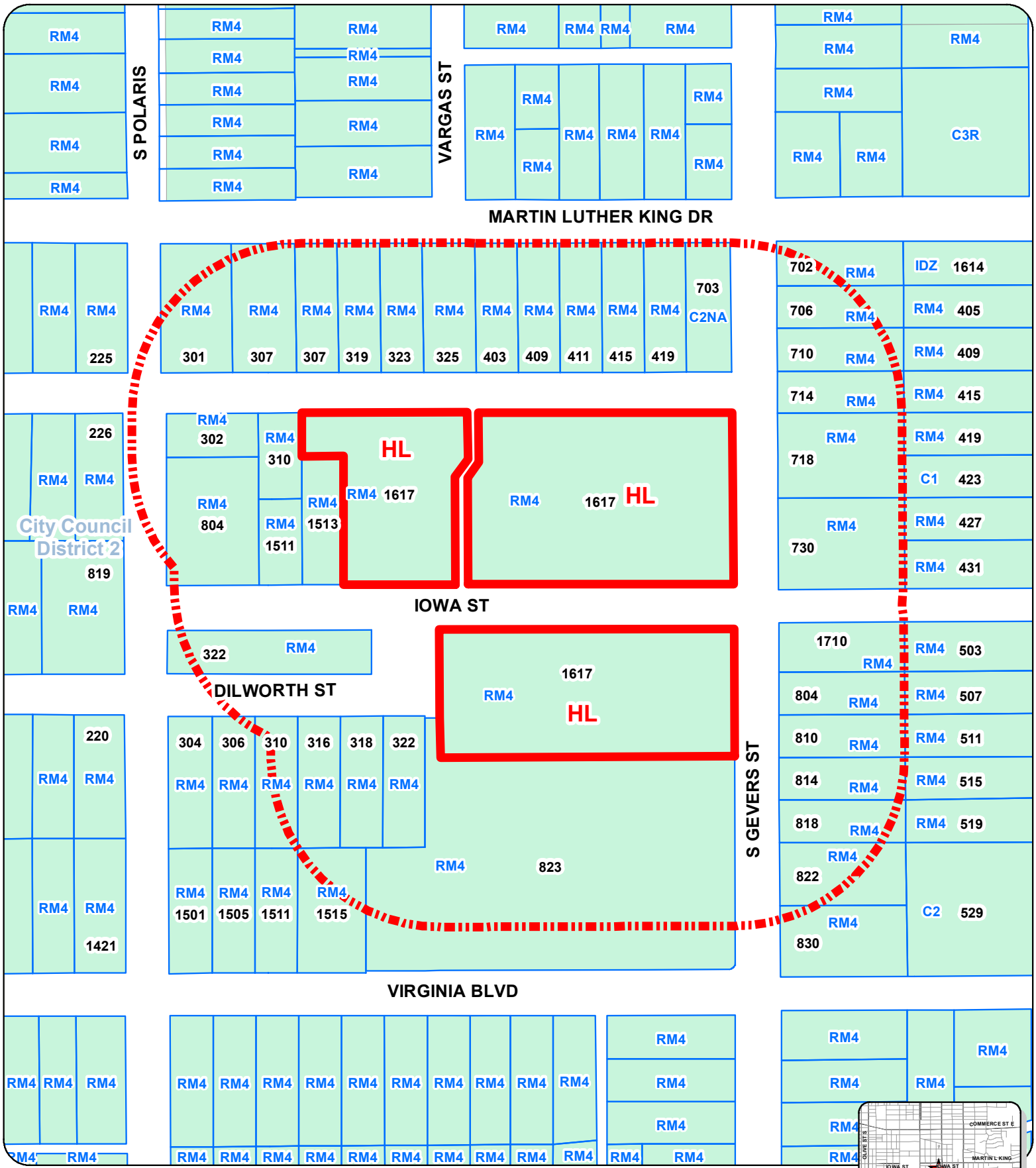
Legend

- Subject Properties (Red solid line) (.135 Ac.)
- 200' Notification Area (Red dashed line)
- Current Zoning (Blue text)
- Requested Zoning Change (Red text)
- 100-Year DFIRM Floodplain (Blue hatched area)



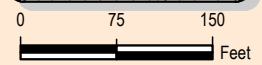
Eastside Historic Churches

Data Source: City of San Antonio Enterprise GIS, Bear Metro 911, Bear Appraisal District
 This document is a notification of a proposed zoning change. It is not a final decision. The City of San Antonio reserves the right to amend, modify, or rescind any zoning change at any time. The City of San Antonio is not responsible for any errors or omissions in this document. The City of San Antonio is not responsible for any damages, including consequential damages, arising from the use of this document. The City of San Antonio is not responsible for any actions taken by any person in reliance on this document. The City of San Antonio is not responsible for any actions taken by any person in reliance on this document. The City of San Antonio is not responsible for any actions taken by any person in reliance on this document.



Zoning Case Notification Plan
Case Z2017194 HL
1617 Iowa

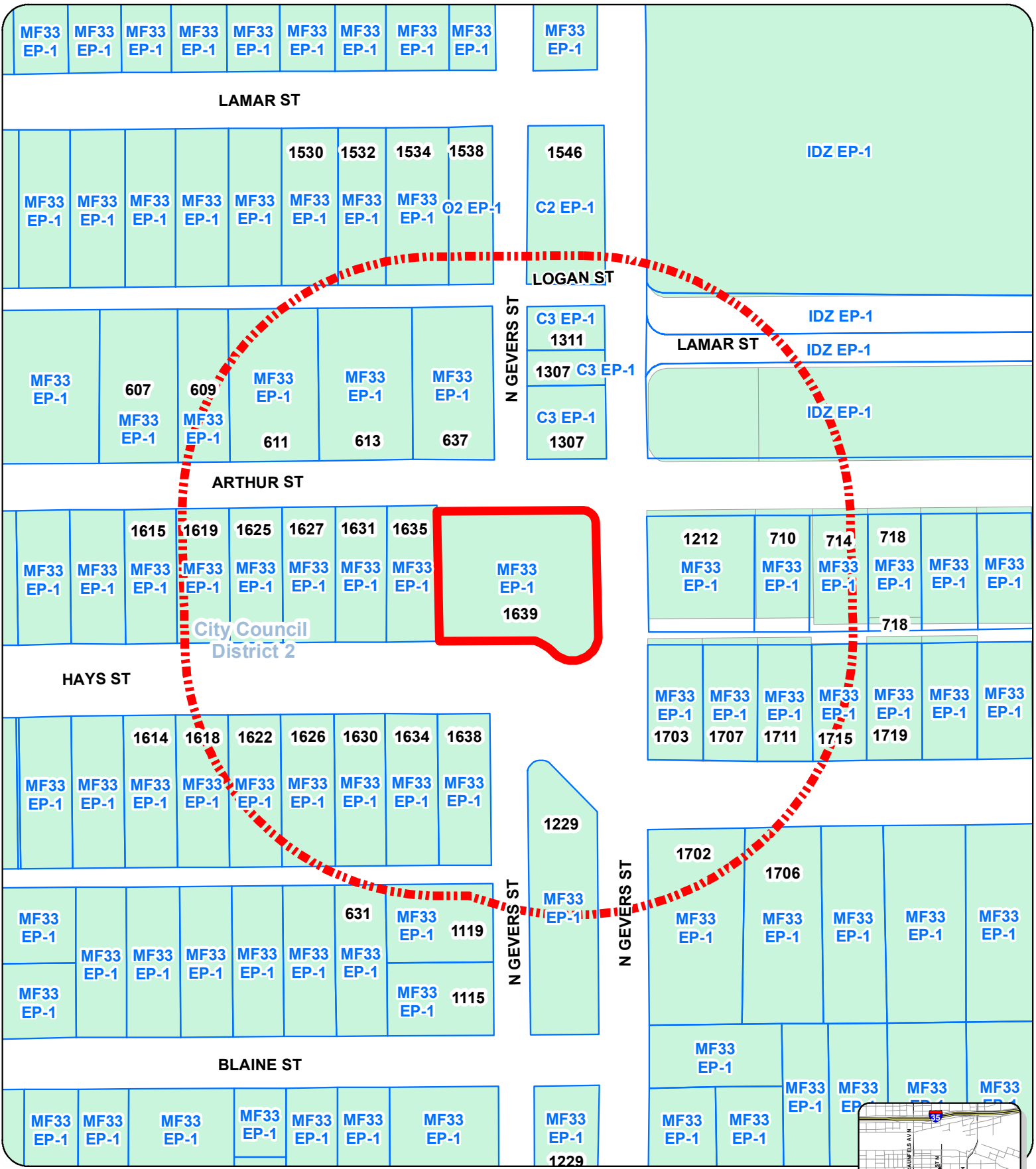
- Legend**
- Subject Properties (Red outline) (.135 Ac.)
 - 200' Notification Area (Dashed red line)
 - Current Zoning (TEXT)
 - Requested Zoning Change (TEXT)
 - 100-Year DFIRM Floodplain (Blue hatched area)



Data Source: City of San Antonio Enterprise GIS, Bear Metro 911, Bear Appraisal District
 This document is the property of the City of San Antonio. It is to be used for the purpose intended and not for any other purpose. The City of San Antonio is not responsible for any errors or omissions in this document. The City of San Antonio is not responsible for any damages, including consequential damages, arising from the use of this document. The City of San Antonio is not responsible for any damages, including consequential damages, arising from the use of this document. The City of San Antonio is not responsible for any damages, including consequential damages, arising from the use of this document.

Eastside Historic Churches



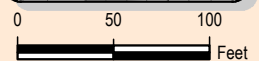
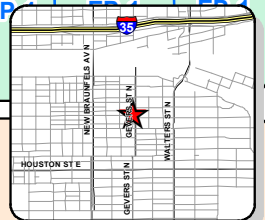


Zoning Case Notification Plan

**Case Z2017194 HL
1639 Hays**

Legend

- Subject Properties (Red solid line) (.135 Ac.)
- 200' Notification Area (Red dashed line)
- Current Zoning (Blue text)
- Requested Zoning Change (Red text)
- 100-Year DFIRM Floodplain (Blue hatched area)



Data Source: City of San Antonio Enterprise GIS, Bexar Metro 911, Bexar Appraisal District
This document is a notification of a zoning case. It is not a final decision. The City of San Antonio reserves the right to change the zoning code at any time without notice. The City of San Antonio is not responsible for any errors or omissions in this document. The City of San Antonio is not responsible for any damages, including consequential damages, arising from the use of this document. The City of San Antonio is not responsible for any damages, including consequential damages, arising from the use of this document. The City of San Antonio is not responsible for any damages, including consequential damages, arising from the use of this document.

Map file location: W:\Projects\2017\DSO\Eastside Historic Churches\1639 Hays.mxd
Map Last Edited: 1/10/2018
PDF Filename: W:\Projects\2017\DSO\Eastside Historic Churches\1639 Hays.pdf

Eastside Historic Churches



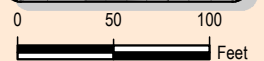


Zoning Case Notification Plan

Case Z2017194 HL
1802 Hays

Legend

- Subject Properties (Red solid line) (.135 Ac.)
- 200' Notification Area (Red dashed line)
- Current Zoning (Blue text)
- Requested Zoning Change (Red text)
- 100-Year DFIRM Floodplain (Blue hatched pattern)

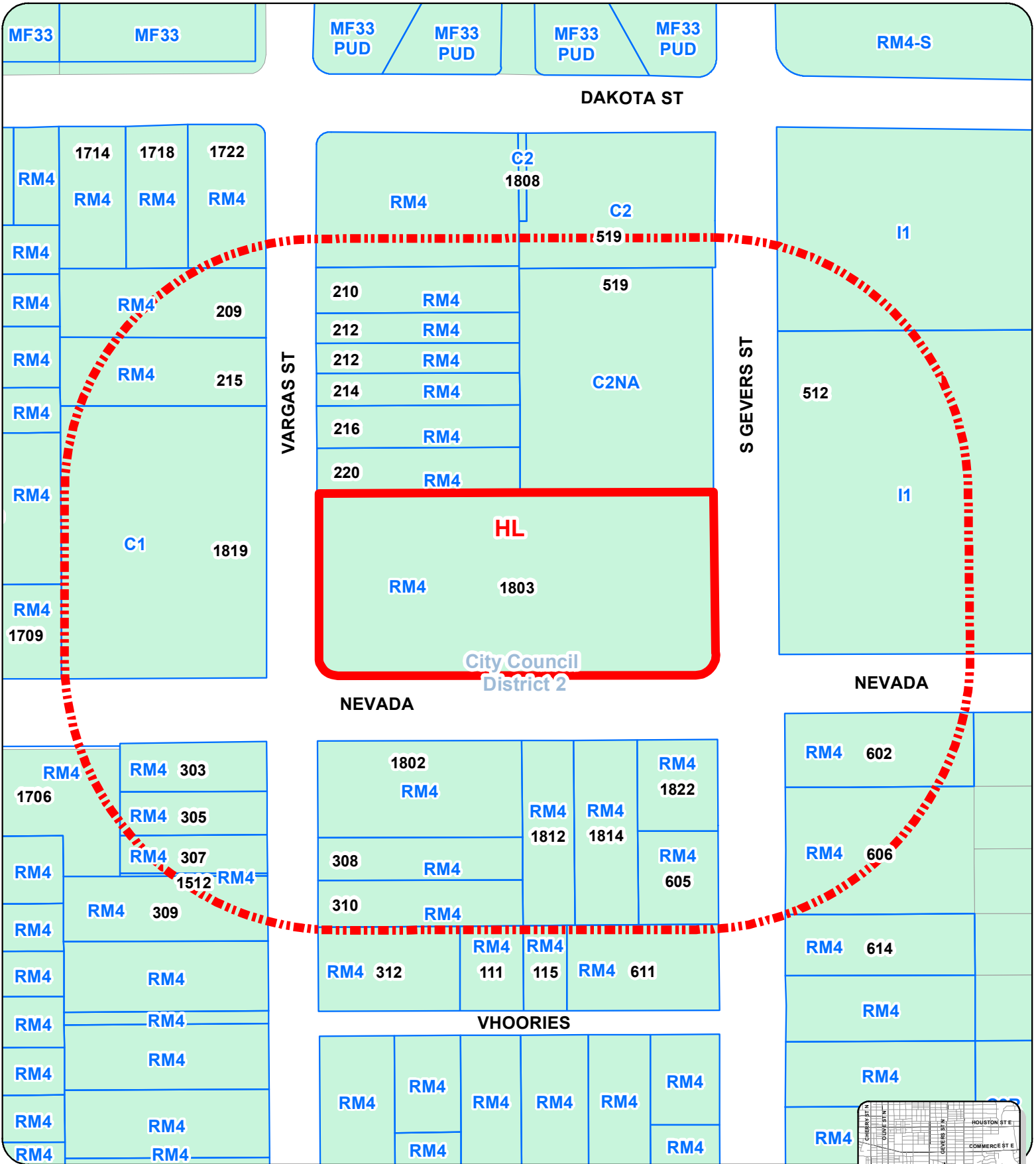


Data Source: City of San Antonio Enterprise GIS, Bexar Metro 911, Bexar Appraisal District

This document is a public record. It is the property of the City of San Antonio and is loaned to you for your use only. It is not to be distributed, copied, or otherwise used for any purpose other than the one for which it was loaned to you. It is to be returned to the City of San Antonio upon request. The City of San Antonio is not responsible for any errors or omissions in this document. The City of San Antonio is not responsible for any damages, including consequential damages, arising from the use of this document. The City of San Antonio is not responsible for any actions taken by you based on the information contained in this document. The City of San Antonio is not responsible for any actions taken by you based on the information contained in this document. The City of San Antonio is not responsible for any actions taken by you based on the information contained in this document.

Map file location: W:\Projects\2017\GIS\Eastside Historic Churches\1802 Hays.mxd
 Map Last Edited: 1/10/2018
 PDF Filename: W:\Projects\2017\GIS\Eastside Historic Churches\1802 Hays.pdf

Eastside Historic Churches

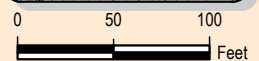


Zoning Case Notification Plan

**Case Z2017194 HL
1803 Nevada**

Legend

- Subject Properties (Red Solid Line) (.135 Ac.)
- 200' Notification Area (Red Dashed Line)
- Current Zoning (Blue Text)
- Requested Zoning Change (Red Text)
- 100-Year DFIRM Floodplain (Blue Hatched Area)



Data Source: City of San Antonio Enterprise GIS, Bexar Metro 911, Bexar Appraisal District
This document is a preliminary map and does not constitute an official zoning ordinance. It is for informational purposes only. The City of San Antonio reserves the right to modify or amend this map at any time without notice. The City of San Antonio is not responsible for any errors or omissions in this map. The City of San Antonio is not responsible for any damages or liabilities arising from the use of this map. The City of San Antonio is not responsible for any damages or liabilities arising from the use of this map. The City of San Antonio is not responsible for any damages or liabilities arising from the use of this map.

Map location: W:\Projects\2017\DSO\Eastside Historic Churches\1803 Nevada.mxd
Map Last Edited: 11/02/18
PDF Filename: W:\Projects\2017\DSO\Eastside Historic Churches\1803 Nevada.pdf

Eastside Historic Churches

