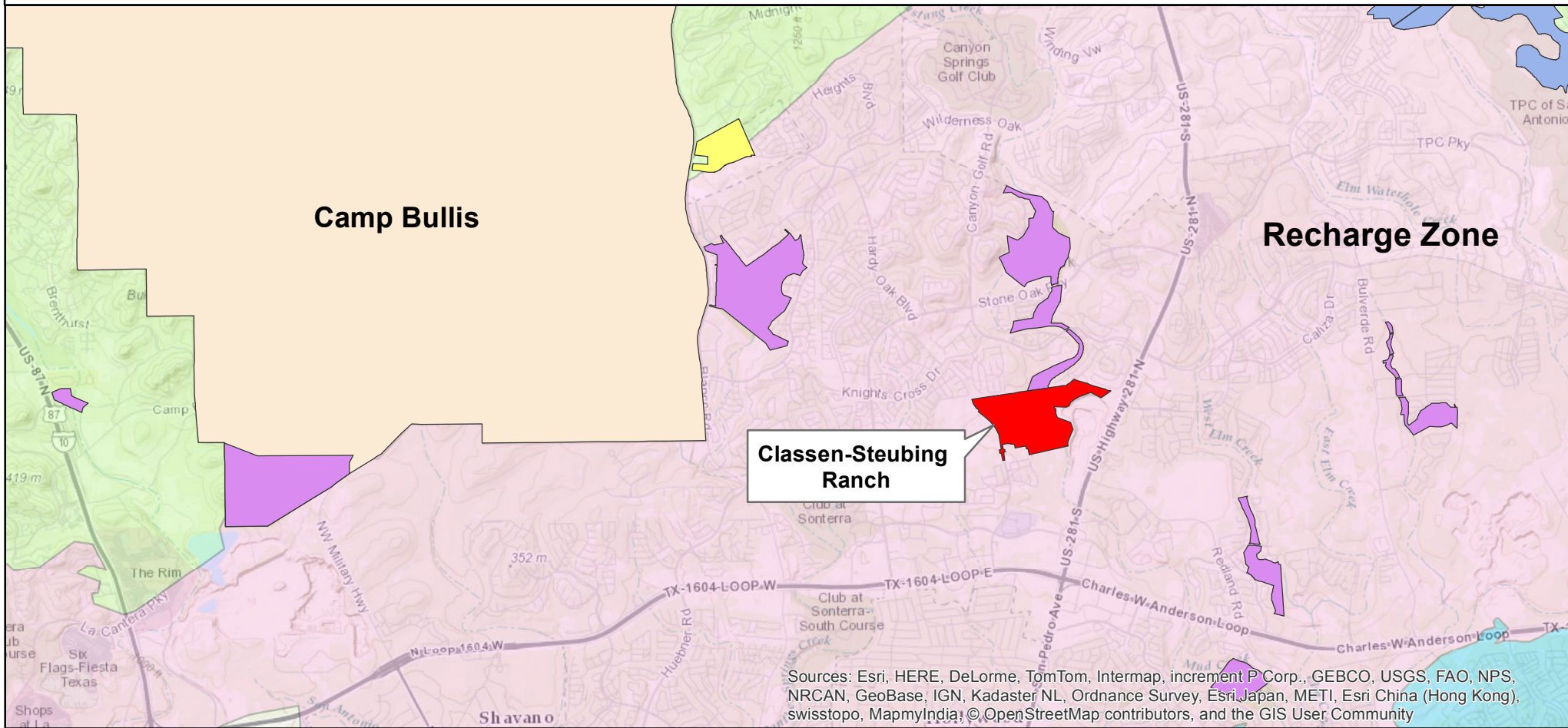




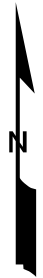
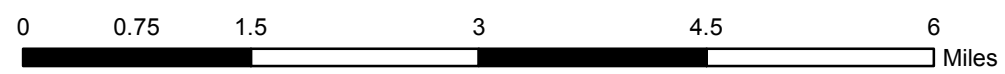
City of San Antonio Edwards Aquifer Protection Program Classen-Steubing Ranch



Classen-Steubing Ranch

Sources: Esri, HERE, DeLorme, TomTom, Intermap, increment P Corp., GEBCO, USGS, FAO, NPS, NRCAN, GeoBase, IGN, Kadaster NL, Ordnance Survey, Esri Japan, METI, Esri China (Hong Kong), swisstopo, MapmyIndia, © OpenStreetMap contributors, and the GIS User Community

- Classen-Steubing Ranch
- Texas Parks and Wildlife
- Edwards Aquifer Drainage Area
- Proposition 3 Properties
- The Nature Conservancy
- Edwards Aquifer Recharge Zone
- Proposition 1 Properties
- Federal Managed Land
- Edwards Aquifer Artesian Zone
- City Parks
- Conservation Land



THE CITY OF SAN ANTONIO MAKES NO WARRANTY, REPRESENTATION, OR GUARANTEE OF ANY KIND REGARDING THIS MAP OR INFORMATION PROVIDED HEREIN.

The City of San Antonio assumes no liability either for any errors, omissions, or inaccuracies in the information provided regardless of the cause of such or for any decision made, action taken, or action not taken by the user in reliance upon any maps or information provided.