

AN ORDINANCE 2015-04-02-0273

AMENDING THE OFFICIAL ZONING MAP OF THE CITY OF SAN ANTONIO BY AMENDING CHAPTER 35, UNIFIED DEVELOPMENT CODE, SECTION 35-304, OF THE CITY CODE OF SAN ANTONIO, TEXAS BY CHANGING THE ZONING DISTRICT BOUNDARY OF CERTAIN PROPERTY.

* * * * *

WHEREAS, a public hearing was held after notice and publication regarding this amendment to the Official Zoning Map at which time parties in interest and citizens were given an opportunity to be heard; and

WHEREAS, the Zoning Commission has submitted a final report to the City Council regarding this amendment to the Official Zoning Map of the City of San Antonio; **NOW THEREFORE**,

BE IT ORDAINED BY THE CITY COUNCIL OF THE CITY OF SAN ANTONIO:

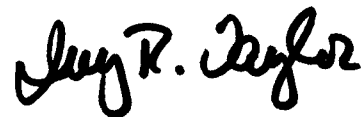
SECTION 1. Chapter 35, Unified Development Code, Section 35-304, Official Zoning Map, of the City Code of San Antonio, Texas is amended by changing the zoning district boundary of Lot 4, Block 26, NCB 11742 from "O-2 S AHOD" High-Rise Office Airport Hazard Overlay District with a Specific Use Authorization for a Childcare Facility to "R-5 AHOD" Residential Single-Family Airport Hazard Overlay District.

SECTION 2. All other provisions of Chapter 35 except those expressly amended by this ordinance shall remain in full force and effect including the penalties for violations as made and provided for in Section 35-491.

SECTION 3. The Director of Development Services shall change the zoning records and maps in accordance with this ordinance and the same shall be available and open to the public for inspection.

SECTION 4. This ordinance shall become effective April 12, 2015.


PASSED AND APPROVED this 2nd day of April 2015.



M A Y O R


Ivy R. Taylor

ATTEST:



Leticia M. Vacek, City Clerk

APPROVED AS TO FORM:



for Martha G. Sepeda, Acting City Attorney

Agenda Item:	Z-24 (in consent vote: 49, Z-2, P-2, Z-5, P-3, Z-6, Z-7, Z-8, Z-9, Z-10, P-4, Z-11, Z-12, Z-14, Z-15, Z-16, Z-17, P-5, Z-20, Z-21, Z-22, Z-24)						
Date:	04/02/2015						
Time:	02:11:58 PM						
Vote Type:	Motion to Approve						
Description:	ZONING CASE # Z2015085 (District 9): An Ordinance amending the Zoning District Boundary from "O-2 S AHOD" High-Rise Office Airport Hazard Overlay District with a Specific Use Authorization for a Childcare Facility to "R-5 AHOD" Residential Single-Family Airport Hazard Overlay District on Lot 4, Block 26, NCB 11742 located at 11238 Baltic Drive. Staff and Zoning Commission recommend Approval.						
Result:	Passed						
Voter	Group	Not Present	Yea	Nay	Abstain	Motion	Second
Ivy R. Taylor	Mayor		x				
Roberto C. Trevino	District 1		x				x
Alan Warrick	District 2		x			x	
Rebecca Viagran	District 3		x				
Rey Saldaña	District 4		x				
Shirley Gonzales	District 5		x				
Ray Lopez	District 6		x				
Cris Medina	District 7		x				
Ron Nirenberg	District 8		x				
Joe Krier	District 9		x				
Michael Gallagher	District 10		x				