




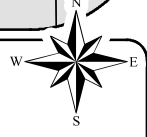
	200' Notification Area		Low Density Residential		Neighborhood Commercial
	Proposed Mixed Use		Medium Density Residential		Mixed Use



Data Source: City of San Antonio Enterprise GIS, Bexar Metro 911, Bexar Appraisal District  
This Geographic Information System Product, received from the City of San Antonio is provided "as is" without warranty of any kind, and the City of San Antonio expressly disclaims all express and implied warranties, including but not limited to the implied warranties of merchantability and fitness for a particular purpose. The City of San Antonio does not warrant, guarantee, or make any representations regarding the use or the results of the use of the information provided to you by the City of San Antonio in terms of completeness, accuracy, reliability, timeliness or otherwise. The user risks as to the results and performance of any information obtained from the City of San Antonio, whether received by the recipient. Please contact the appropriate City of San Antonio Department for specific data requests.  
 City of San Antonio Planning Department GIS Manager: Woody Woodruff, woodruff@sanantonio.gov. Maps may be ordered at: (214) 207-7873

Map Created by: Gustavo Gutierrez  
 Map Creation Date: 2/20/2019  
 Map File Location: Amend\_1911600006\_NogalitosSzarzamora\_B&W  
 PDF Filename: Amend\_1911600006\_NogalitosSzarzamora\_B&W.pdf

## Nogalitos/ South Zarzamora Community Plan

### Proposed Plan Amendment 1911600006 Area

City of San Antonio  
 Planning and Community  
 Development Department

John M. Guigas, AICP  
 Director

Development Services  
 Service Center  
 PO BOX 12099  
 San Antonio, TX 78203

