

**AN ORDINANCE 2016-03-03-0182**

**AMENDING THE LAND USE PLAN CONTAINED IN THE WEST/SOUTHWEST SECTOR PAN, A COMPONENT OF THE COMPREHENSIVE MASTER PLAN OF THE CITY, BY CHANGING THE USE OF LAND LOCATED IN THE 6600 BLOCK OF CULEBRA ROAD, LEGALLY DESCRIBED AS P-66A, NCB 16115 FROM GENERAL URBAN TIER TO REGIONAL CENTER.**

\* \* \* \* \*

**WHEREAS**, the West/Southwest Sector Plan was adopted on April 21, 2011 by City Council as a component of the City’s Comprehensive Master Plan adopted May 29, 1997; and

**WHEREAS**, the Unified Development Code requires consistency between zoning and the Comprehensive Master Plan and Section 213.003 of the TEXAS LOCAL GOVERNMENT CODE allows amendment of the Comprehensive Master Plan following a public hearing and review by the Planning Commission; and

**WHEREAS**, a public hearing was held on January 27, 2016 by the Planning Commission allowing all interested citizens to be heard; and

**WHEREAS**, the San Antonio City Council has considered the effect of this amendment to the Comprehensive Master Plan of the City and has determined that it conforms to the approval criteria set forth in the Unified Development Code §35-420, Comprehensive, Neighborhood, Community, and Perimeter Plans; **NOW THEREFORE**;

**BE IT ORDAINED BY THE CITY COUNCIL OF THE CITY OF SAN ANTONIO:**

**SECTION 1.** The West/Southwest Sector Plan, a component of the Comprehensive Master Plan of the City, is hereby amended by changing the use of land located in the 6600 Block of Culebra Road, legally described as P-66A, NCB 16115, from General Urban Tier to Regional Center. All portions of land mentioned are depicted in **Attachments “I” and “II”**, attached hereto and incorporated herein for all purposes.

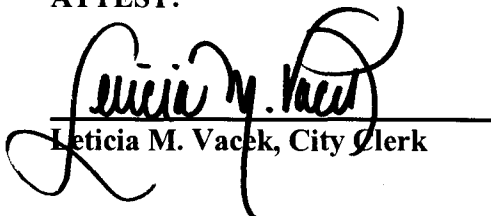
**SECTION 2.** This ordinance shall take effect March 13, 2016.

**PASSED AND APPROVED** on this 3rd day of March, 2016.




M A Y O R  
Ivy R. Taylor

**ATTEST:**

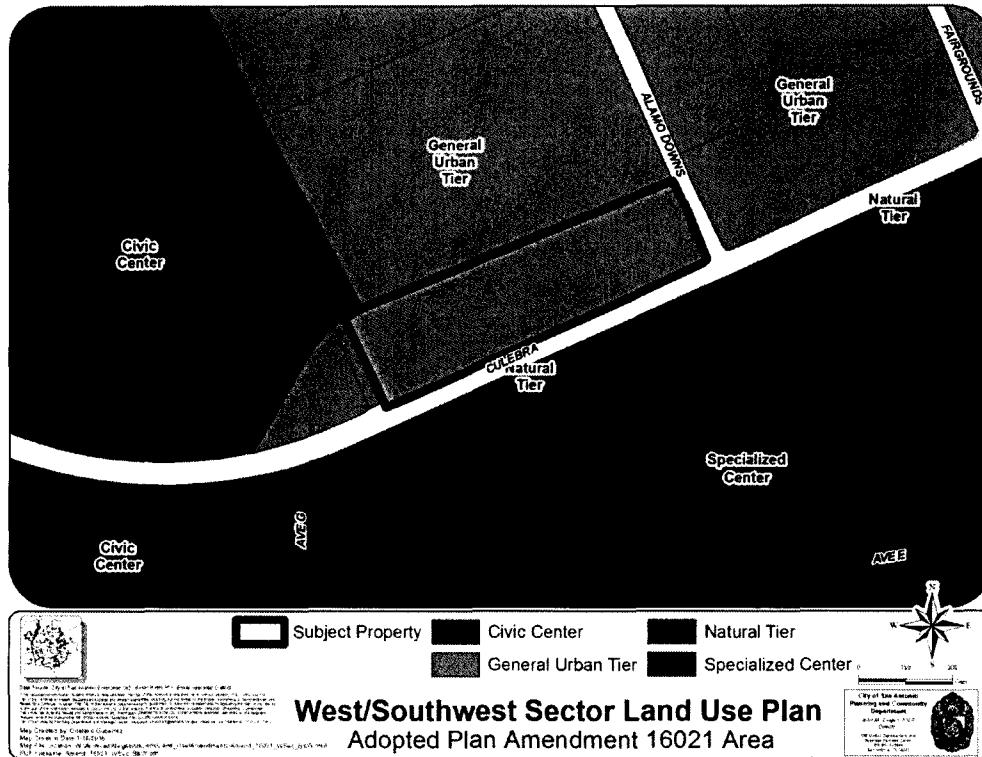
  
Leticia M. Vacek, City Clerk

**APPROVED AS TO FORM:**

  
for Martha G. Sepeda, Acting City Attorney

<b>Agenda Item:</b>	<b>P-3 ( in consent vote: 23, Z-2, P-2, Z-4, Z-5, Z-6, Z-8, Z-9, P-3, Z-10, P-4, Z-11, P-5, Z-13 )</b>						
<b>Date:</b>	03/03/2016						
<b>Time:</b>	02:15:18 PM						
<b>Vote Type:</b>	Motion to Approve						
<b>Description:</b>	PLAN AMENDMENT # 16021 (Council District 6): An Ordinance amending the future land use plan contained in the West/Southwest Sector Plan, a component of the Comprehensive Master Plan of the City, by changing the future land use of Lot P-66A, NCB 16115, located at the 6600 Block of Culebra Road from "General Urban Tier" to "Regional Center." Staff and Planning Commission recommend Approval. (Associated Zoning Case Z2016079)						
<b>Result:</b>	Passed						
<b>Voter</b>	<b>Group</b>	<b>Not Present</b>	<b>Yea</b>	<b>Nay</b>	<b>Abstain</b>	<b>Motion</b>	<b>Second</b>
Ivy R. Taylor	Mayor		x				
Roberto C. Treviño	District 1		x				
Alan Warrick	District 2		x				
Rebecca Viagran	District 3		x				x
Rey Saldaña	District 4	x					
Shirley Gonzales	District 5		x				
Ray Lopez	District 6		x				
Cris Medina	District 7	x					
Ron Nirenberg	District 8		x				
Joe Krier	District 9	x					
Michael Gallagher	District 10		x			x	

**ATTACHMENT I  
 Land Use Plan as Adopted:**



**ATTACHMENT II  
 Proposed Amendment:**

