

AN ORDINANCE 2016-05-19-0375

**AMENDING THE OFFICIAL ZONING MAP OF THE CITY OF SAN ANTONIO
BY AMENDING CHAPTER 35, UNIFIED DEVELOPMENT CODE, SECTION
35-304, OF THE CITY CODE OF SAN ANTONIO, TEXAS BY CHANGING THE
ZONING DISTRICT BOUNDARY OF CERTAIN PROPERTY.**

* * * * *

WHEREAS, a public hearing was held after notice and publication regarding this amendment to the Official Zoning Map at which time parties in interest and citizens were given an opportunity to be heard; and

WHEREAS, the Zoning Commission has submitted a final report to the City Council regarding this amendment to the Official Zoning Map of the City of San Antonio; **NOW THEREFORE**,

BE IT ORDAINED BY THE CITY COUNCIL OF THE CITY OF SAN ANTONIO:

SECTION 1. Chapter 35, Unified Development Code, Section 35-304, Official Zoning Map, of the City Code of San Antonio, Texas is amended by changing the zoning district boundary of Lot 19, Block 21, NCB 3289 from "R-4 AHOD" Residential Single-Family Airport Hazard Overlay District to "R-4 CD AHOD" Residential Single-Family Airport Hazard Overlay District with Conditional Use for Two (2) Residential Units.

SECTION 2. The City Council finds as follows:

- A. The conditional use will not be contrary to the public interest.
- B. The conditional use will not substantially nor permanently injure the appropriate use of adjacent conforming property in the same district.
- C. The conditional use will be in harmony with the spirit and purpose for conditional uses as set forth in Section 35-422, Conditional Zoning, of the Unified Development Code.
- D. The conditional use will not substantially weaken the general purposes of the regulations as set forth in Section 35-422, Conditional Zoning, of the Unified Development Code.
- E. The conditional use will not affect adversely the public health, safety and welfare.

SECTION 3. The City council approves this Conditional Use so long as the attached site plan is adhered to. A site plan is attached as **Attachment "A"** and made a part hereof and incorporated herein for all purposes.

SECTION 4. All other provisions of Chapter 35 except those expressly amended by this ordinance shall remain in full force and effect including the penalties for violations as made and provided for in Section 35 -491.

SECTION 5. The Director of Development Services shall change the zoning records and maps in accordance with this ordinance and the same shall be available and open to the public for inspection.


SECTION 6. This ordinance shall become effective May 29, 2016.

PASSED AND APPROVED this 19th day of May, 2016.




M A Y O R
Ivy R. Taylor

ATTEST:



Leticia M. Vacek, City Clerk

APPROVED AS TO FORM:



for Martha G. Sepeda, Acting City Attorney

Agenda Item:	Z-4						
Date:	05/19/2016						
Time:	03:44:45 PM						
Vote Type:	Motion to Approve						
Description:	ZONING CASE # Z2016107 CD (Council District 3): An Ordinance amending the Zoning District Boundary from "R-4 AHOD" Residential Single-Family Airport Hazard Overlay District to "R-4 CD AHOD" Residential Single-Family Airport Hazard Overlay District with a Conditional Use for Four (4) Residential Units on Lot 19, Block 21, NCB 3289, located at 333 Hammond Avenue. Staff and Zoning Commission recommend Denial, with alternate recommendation.						
Result:	Passed						
Voter	Group	Not Present	Yea	Nay	Abstain	Motion	Second
Ivy R. Taylor	Mayor		x				
Roberto C. Treviño	District 1		x				
Alan Warrick	District 2		x				
Rebecca Viagran	District 3		x			x	
Rey Saldaña	District 4		x				
Shirley Gonzales	District 5		x				
Ray Lopez	District 6		x				x
Cris Medina	District 7	x					
Ron Nirenberg	District 8	x					
Joe Krier	District 9	x					
Michael Gallagher	District 10		x				

ALLEY ACCESS

Z2016107

22 FT REAR SETBACK FROM CENTER ALLEY



EXISTING
2 FT SETBACK
(WEST SIDE REAR)

R4 CD 4 Units Residential
A#05

--- PERIMETER
DASHED LINE
DENOTES LOT SETBACKS
5 FT SIDES
10 FT FRONT
20 FT REAR FROM
CENTER ALLEY

22 FT BETWEEN
BUILDINGS

12 FT SETBACK
(EAST SIDE REAR)

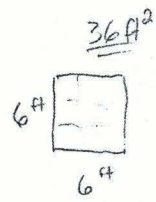
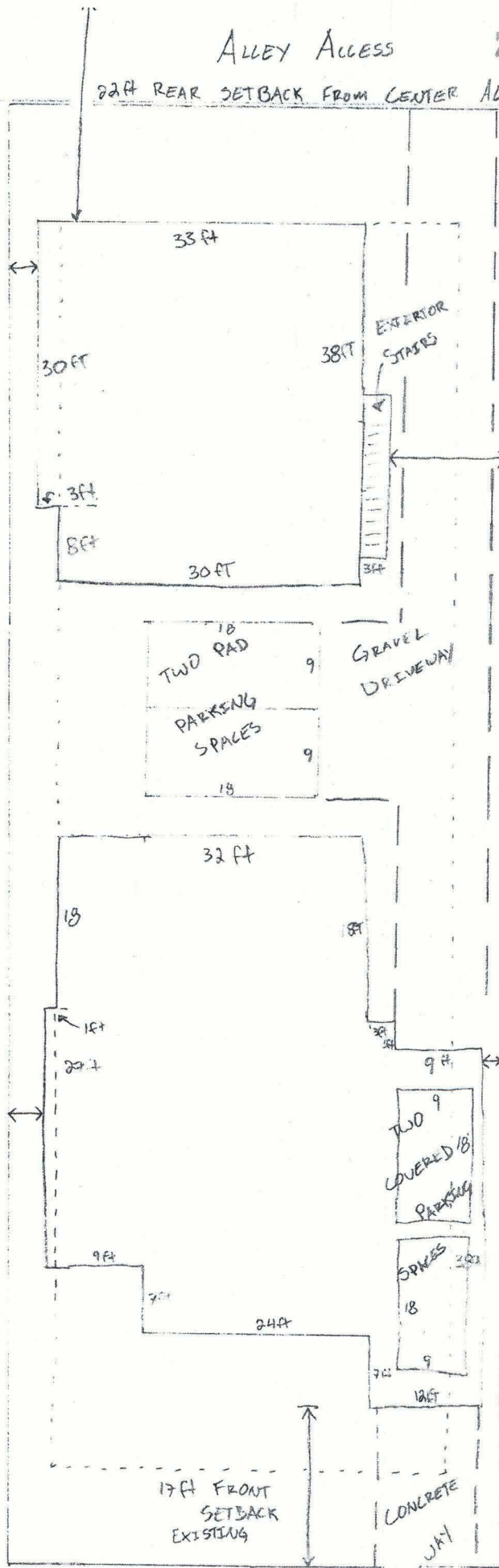
--- LONG
DASHED LINE
DENOTES DRIVEWAY

EXISTING
4 FT SETBACK
(WEST SIDE FRONT)

EXISTING
1 FT SETBACK
(EAST SIDE FRONT)

"I, CURTIS CRYER, the property owner acknowledge that this site plan submitted for the purpose of rezoning this property is in accordance with all applicable provisions of the Unified Development Code. Additionally, I understand that City Council approval of a site plan in conjunction with a rezoning case does not relieve me from adherence to any/all City adopted codes at the time of plan submittal for building permits."

Curtis Cryer



50 FT LOT WIDTH
153 FT LOT DEPTH
Attachment "A"

333 HAMMOND AVE.

11 HAMMOND UNIT