

ORDINANCE 2020-02-20-0138

AMENDING THE OFFICIAL ZONING MAP OF THE CITY OF SAN ANTONIO BY AMENDING CHAPTER 35, UNIFIED DEVELOPMENT CODE, SECTION 35-304, OF THE CITY CODE OF SAN ANTONIO, TEXAS BY CHANGING THE ZONING DISTRICT BOUNDARY OF CERTAIN PROPERTY.

* * * * *

WHEREAS, a public hearing was held after notice and publication regarding this amendment to the Official Zoning Map at which time parties in interest and citizens were given an opportunity to be heard; and

WHEREAS, the Zoning Commission has submitted a final report to the City Council regarding this amendment to the Official Zoning Map of the City of San Antonio; **NOW THEREFORE**,

BE IT ORDAINED BY THE CITY COUNCIL OF THE CITY OF SAN ANTONIO:


SECTION 1. Chapter 35, Unified Development Code, Section 35-304, Official Zoning Map, of the City Code of San Antonio, Texas is amended by changing the zoning district boundary of Lot P-51A, NCB 14567 from "NP-10 MLOD-2 MLR-1 AHOD" Neighborhood Preservation Lackland Military Lighting Overlay Military Lighting Region 1 Airport Hazard Overlay District to "L MLOD-2 MLR-1 AHOD" Light Industrial Lackland Military Lighting Overlay Military Lighting Region 1 Airport Hazard Overlay District.


SECTION 2. All other provisions of Chapter 35 except those expressly amended by this ordinance shall remain in full force and effect including the penalties for violations as made and provided for in Section 35-491.


SECTION 3. The Director of Development Services shall change the zoning records and maps in accordance with this ordinance and the same shall be available and open to the public for inspection.

SECTION 4. This ordinance shall become effective March 1, 2020.

PASSED AND APPROVED this 20th day of February, 2020.


M A Y O R
Ron Nirenberg

ATTEST!

Leticia M. Vacek, City Clerk

APPROVED AS TO FORM:

Andrew Segovia, City Attorney



City of San Antonio

City Council

February 20, 2020

Item: Z-16

File Number: 20-1554

Enactment Number:

2020-02-20-0138

ZONING CASE Z-2019-10700282 (Council District 4): Ordinance amending the Zoning District Boundary from "NP-10 MLOD-2 MLR-1 AHOD" Neighborhood Preservation Lackland Military Lighting Overlay Military Lighting Region 1 Airport Hazard Overlay District to "L MLOD-2 MLR-1 AHOD" Light Industrial Lackland Military Lighting Overlay Military Lighting Region 1 Airport Hazard Overlay District on Lot P-51A, NCB 14567, generally located in the 9600 Block of IH 35 South. Staff and Zoning Commission recommend Approval.

Councilmember Roberto C. Treviño made a motion to adopt. Councilmember Jada Andrews-Sullivan seconded the motion. The motion passed by the following vote:

Aye: 10 Nirenberg, Treviño, Andrews-Sullivan, Viagran, Gonzales, Cabello Havrda, Sandoval, Pelaez, Courage and Perry

Absent: 1 Rocha Garcia