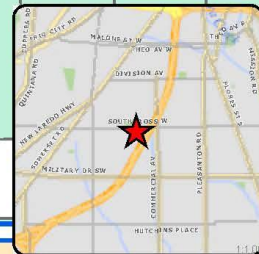


# Attachment 1 Notification Plan



**Board of Adjustment**  
**Notification Plan for**  
**Case No A-16-081**

San Antonio City Limits

Subject Property

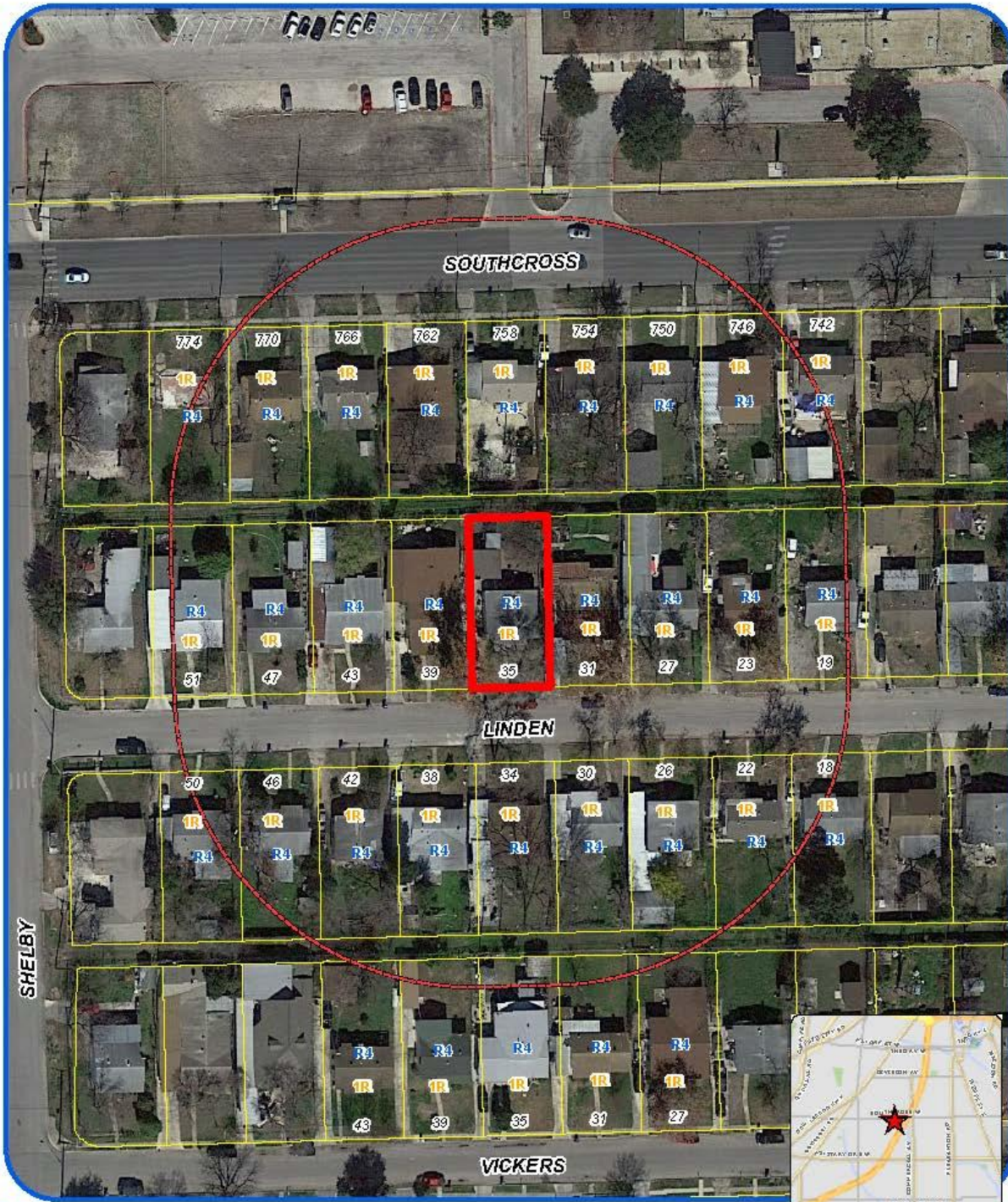
200' Notification Boundary

Council District 5

"NOT TO SCALE,  
FOR ILLUSTRATIVE PURPOSES ONLY"




Development Services Department  
City of San Antonio

**Attachment 1  
Notification Plan (continued)**



**Board of Adjustment**  
**Notification Plan for**  
**Case No A-16-081**



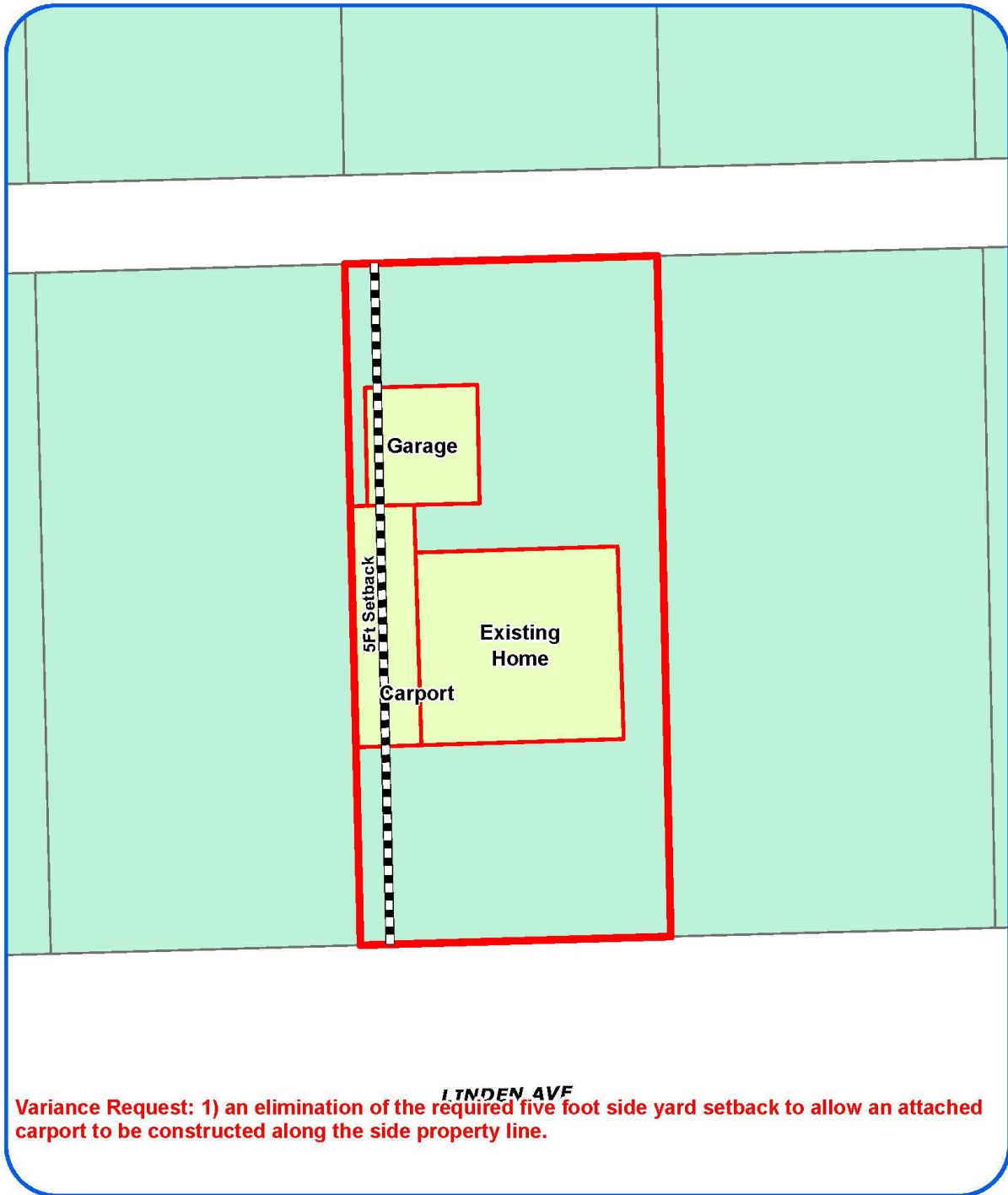
- Says Antonio City Limits 
- Subject Property 
- 200' Notification Boundary 
- Council District 5



*\*NOT TO SCALE,  
FOR ILLUSTRATIVE PURPOSES ONLY\**

Debra Kpeme at Services Department  
 City of San Antonio

**Attachment 2  
Plot Plan**



**Board of Adjustment**  
Plot Plan for  
**Case No A-16-081**



"NOT TO SCALE,  
FOR ILLUSTRATIVE PURPOSES ONLY"  
Council District: 5

**35 Linden Ave**

Development Services Department  
City of San Antonio

**Attachment 2  
Plot Plan (continued)**



**Board of Adjustment**  
Plot Plan for  
Case No A-16-081



"NOT TO SCALE,  
FOR ILLUSTRATIVE PURPOSES ONLY"  
Council District: 5

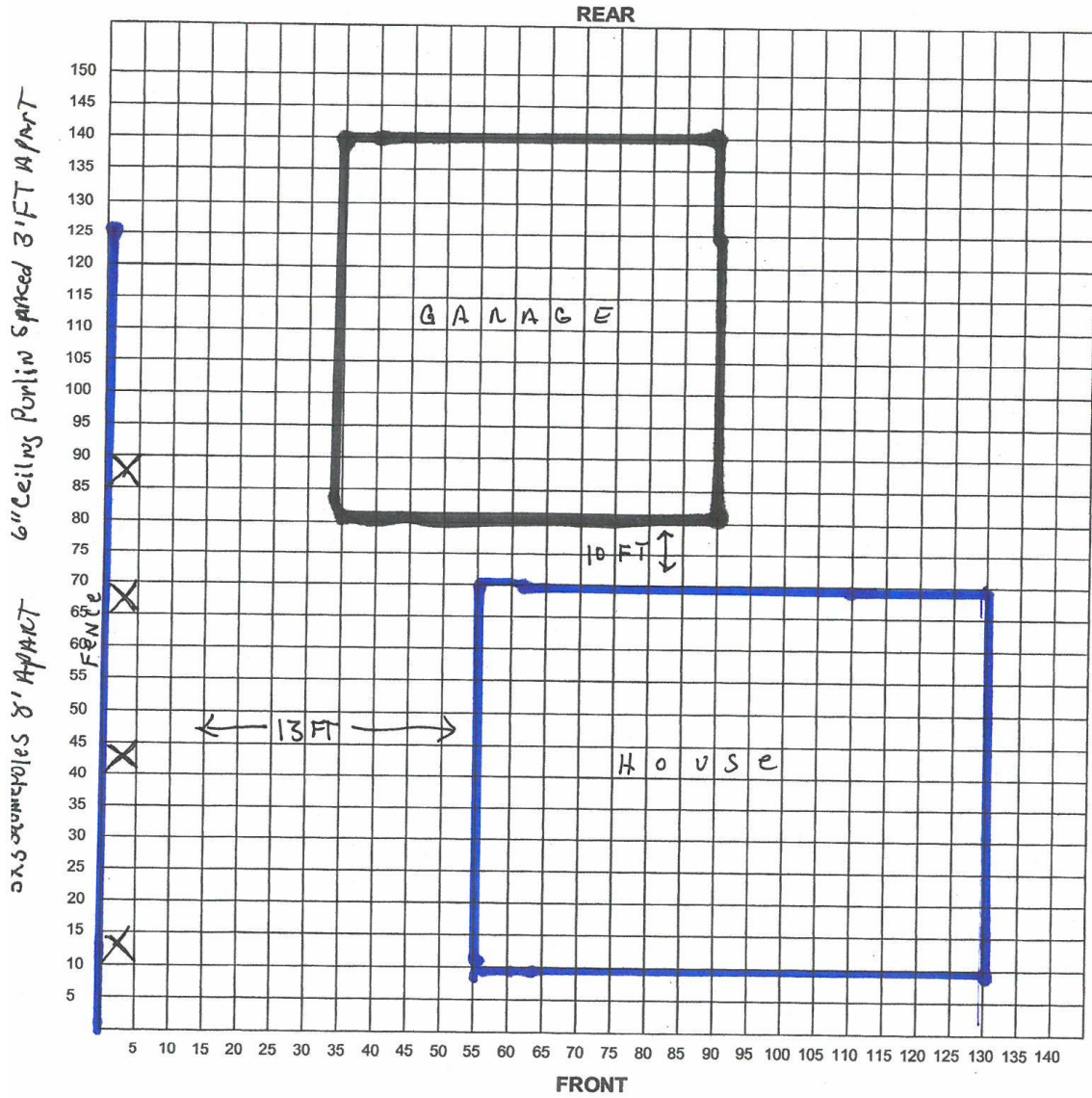
**35 Linden Ave**

Deane Kpeme at Services Department  
City of San Antonio

**Attachment 3  
Applicant's Site Plan**

**PLOT PLAN  
FOR BUILDING PERMITS**

Address: 35 Linden Lot: 20 Block: 1 NCB: 10601



I certify that the above plot plan shows all improvements on this property and that there will be no construction over easements. I also certify that I will build in compliance with the UDC and the 2015 IRC.

Date: \_\_\_\_\_ Signature of Applicant: \_\_\_\_\_

**Attachment 4 – Photos**  
**Subject Property – 35 Linden Avenue**



**Location of proposed carport**



**Home in 2003**



**Home in 2008**



**Home in 2013**

