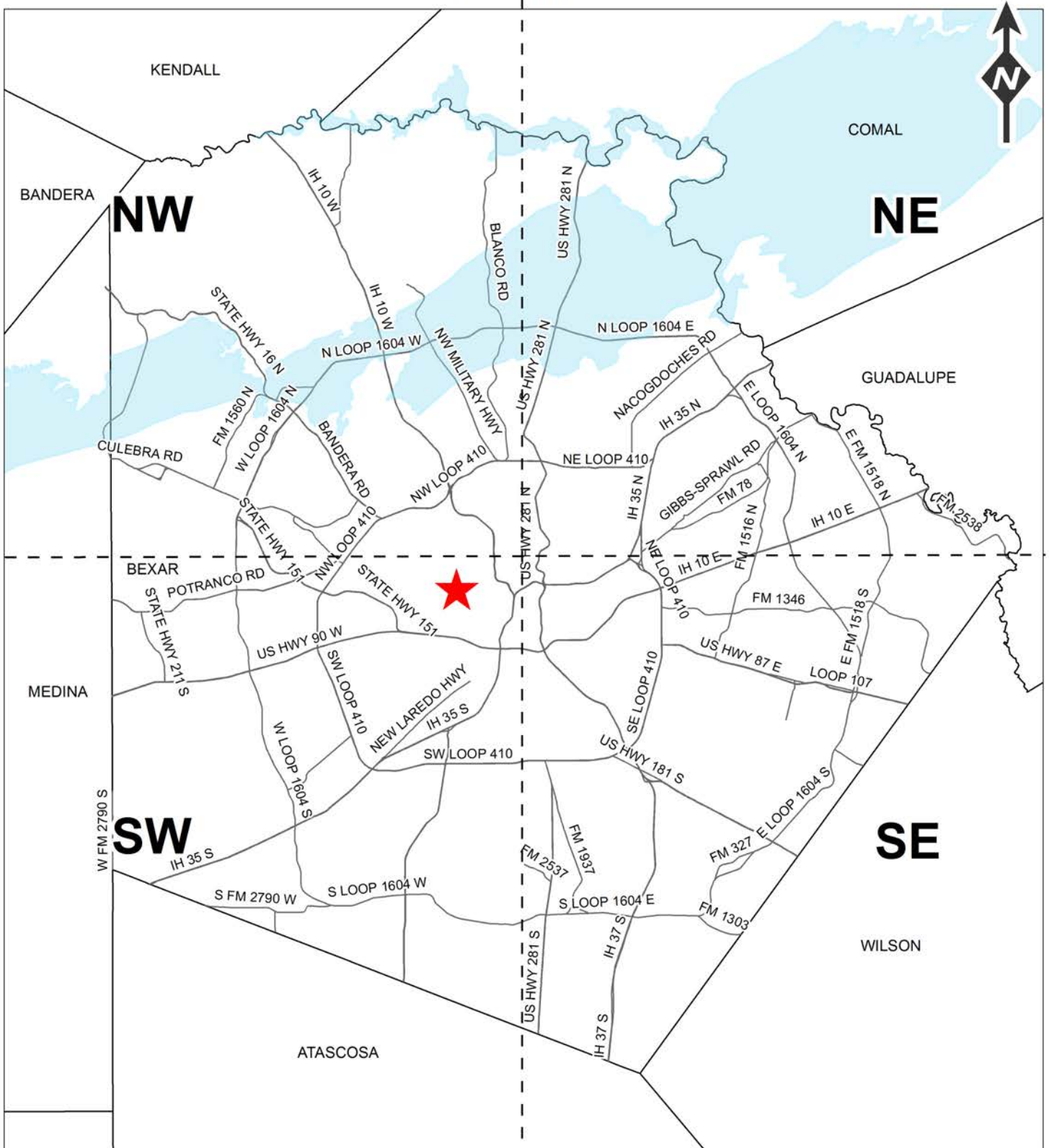



# SAN ANTONIO WATER SYSTEM PROJECT AREA MAP

EXHIBIT "A-1"



## C5 CULEBRA - CASTROVILLE TO LAREDO & C28 ZARZAMORA CREEK, SAN GABRIEL

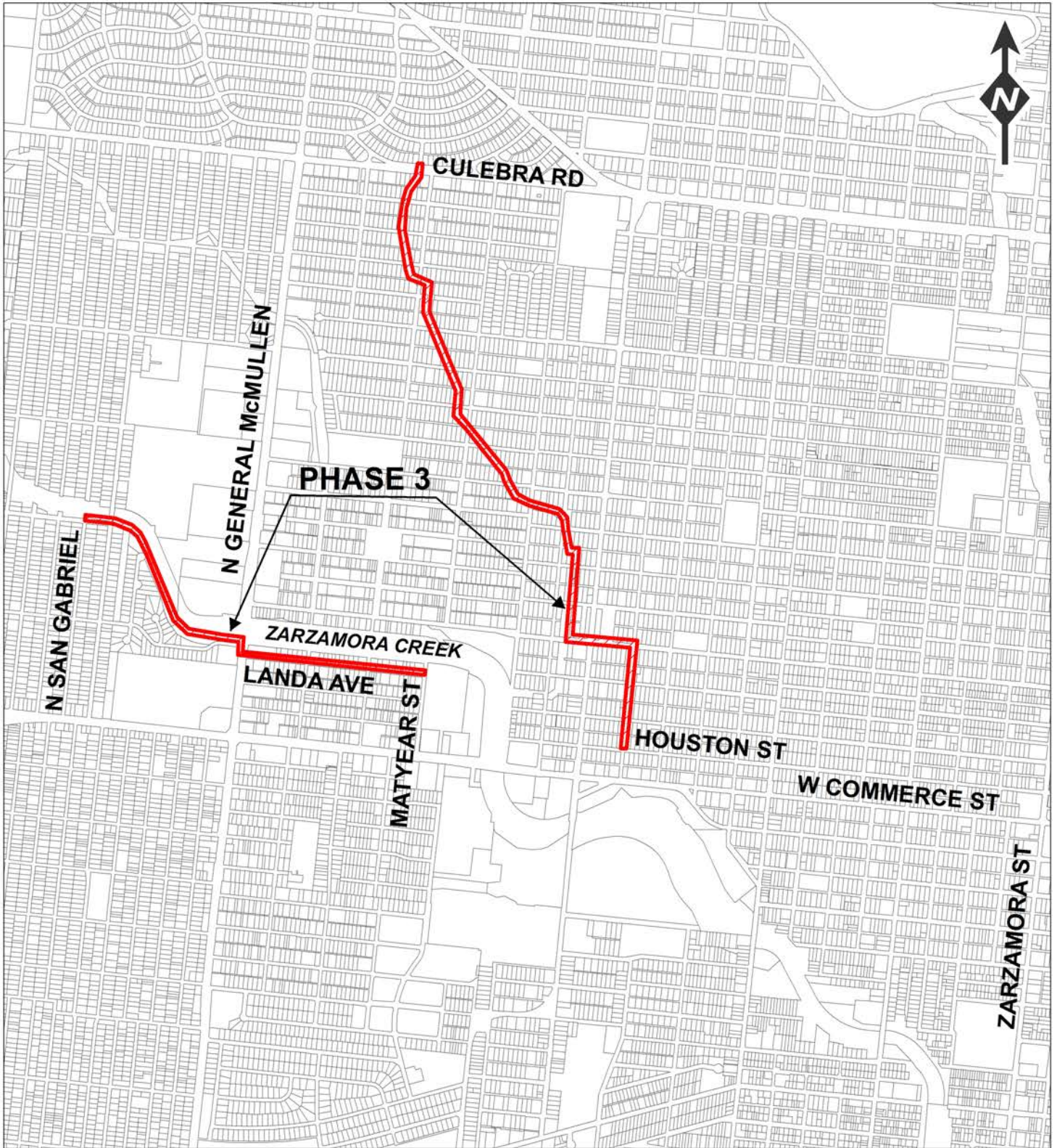
### LEGEND

-  PROJECT SITE
-  EDWARDS RECHARGE ZONE



# SAN ANTONIO WATER SYSTEM PROJECT SITE MAP

EXHIBIT "A-1"



C5 CULEBRA - CASTROVILLE TO LAREDO &  
C28 ZARZAMORA CREEK,  
SAN GABRIEL TO NW 23RD ST  
PHASE 3

## LEGEND

 PROJECT LIMITS

