

AN ORDINANCE 2016-02-18-0133

AMENDING THE LAND USE PLAN CONTAINED IN THE DOWNTOWN NEIGHBORHOOD PLAN, A COMPONENT OF THE COMPREHENSIVE MASTER PLAN OF THE CITY, BY CHANGING THE USE OF LOT 2, BLOCK 3, NCB 2232 FROM "LOW DENSITY RESIDENTIAL" TO "LOW DENSITY MIXED USE."

* * * * *

WHEREAS, the Plan was adopted on May 13, 1999 and updated on May 13, 2009 by City Council as a component of the City's Comprehensive Master Plan adopted May 29, 1997; and

WHEREAS, the Unified Development Code requires consistency between zoning and the Comprehensive Master Plan and Section 213.003 of the TEXAS LOCAL GOVERNMENT CODE allows amendment of the Comprehensive Master Plan following a public hearing and review by the Planning Commission; and

WHEREAS, a public hearing was held on January 13, 2016 by the Planning Commission allowing all interested citizens to be heard; and

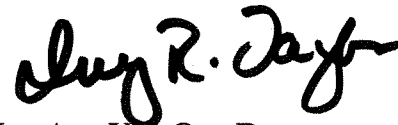
WHEREAS, the San Antonio City Council has considered the effect of this amendment to the Comprehensive Master Plan of the City and has determined that it conforms to the approval criteria set forth in the Unified Development Code §35-420, Comprehensive, Neighborhood, Community, and Perimeter Plans; **NOW THEREFORE;**

BE IT ORDAINED BY THE CITY COUNCIL OF THE CITY OF SAN ANTONIO:

SECTION 1. The Downtown Neighborhood Plan, a component of the Comprehensive Master Plan of the City, is hereby amended by changing the use of Lot 2, Block, 3, NCB 2232, from "Low Density Residential" to "Low Density Mixed Use." All portions of land mentioned are depicted in **Attachments "I" and "II"**, attached hereto and incorporated herein for all purposes.

SECTION 2. This ordinance shall take effect February 28, 2016.

PASSED AND APPROVED this 18th day of February, 2016.




M A Y O R
Ivy R. Taylor

ATTEST:



Deticia M. Vacek, City Clerk

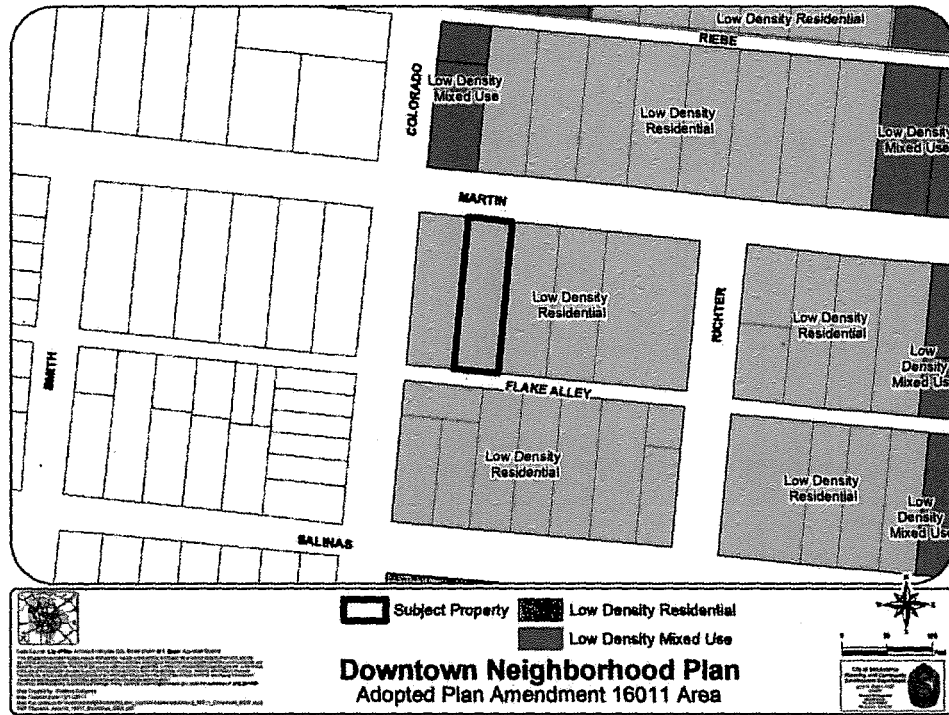
APPROVED AS TO FORM:



Martha G. Sepeda, Acting City Attorney
for

Agenda Item:	P-7 (in consent vote: 32, Z-3, Z-4, Z-5, P-2, Z-7, Z-9, Z-10, Z-11, Z-12, P-5, Z-14, P-7, Z-16, P-8, Z-18, P-9, Z-19, Z-23, Z-26, P-11, Z-27, P-12, Z-28, P-13, Z-29, Z-30)						
Date:	02/18/2016						
Time:	03:14:03 PM						
Vote Type:	Motion to Approve						
Description:	PLAN AMENDMENT # 16011 (Council District 5): An Ordinance amending the future land use plan contained in the Downtown Neighborhood Plan, a component of the Comprehensive Master Plan of the City, by changing the future land use of Lot 2, Block 3, NCB 2232 located at 1618 West Martin Street from "Low Density Residential" to "Low Density Mixed Use." Staff and Planning Commission recommend Approval. (Associated Zoning Case Z2016042)						
Result:	Passed						
Voter	Group	Not Present	Yea	Nay	Abstain	Motion	Second
Ivy R. Taylor	Mayor		x				
Roberto C. Treviño	District 1		x				
Alan Warrick	District 2		x				
Rebecca Viagran	District 3		x				
Rey Saldaña	District 4		x				
Shirley Gonzales	District 5		x				
Ray Lopez	District 6	x					
Cris Medina	District 7	x					
Ron Nirenberg	District 8		x				x
Joe Krier	District 9		x				
Michael Gallagher	District 10		x			x	

**ATTACHMENT I
Land Use Plan as Adopted:**



**ATTACHMENT II
Proposed Amendment:**

