

AN ORDINANCE 2018-08-02-0564

**AMENDING THE OFFICIAL ZONING MAP OF THE CITY OF SAN ANTONIO BY AMENDING CHAPTER 35, UNIFIED DEVELOPMENT CODE, SECTION 35-304, OF THE CITY CODE OF SAN ANTONIO, TEXAS BY CHANGING THE ZONING DISTRICT BOUNDARY OF CERTAIN PROPERTY.**

\* \* \* \* \*

**WHEREAS**, a public hearing was held after notice and publication regarding this amendment to the Official Zoning Map at which time parties in interest and citizens were given an opportunity to be heard; and

**WHEREAS**, the Zoning Commission has submitted a final report to the City Council regarding this amendment to the Official Zoning Map of the City of San Antonio; **NOW THEREFORE**,

**BE IT ORDAINED BY THE CITY COUNCIL OF THE CITY OF SAN ANTONIO:**


**SECTION 1.** Chapter 35, Unified Development Code, Section 35-304, Official Zoning Map, of the City Code of San Antonio, Texas is amended by changing the zoning district boundary of Lot 6, Block 1, NCB 11883 from "C-3R AHOD" General Commercial Restrictive Alcohol Sales Airport Hazard Overlay District to "C-3 AHOD" General Commercial Airport Hazard Overlay District.


**SECTION 2.** All other provisions of Chapter 35 except those expressly amended by this ordinance shall remain in full force and effect including the penalties for violations as made and provided for in Section 35-491.


**SECTION 3.** The Director of Development Services shall change the zoning records and maps in accordance with this ordinance and the same shall be available and open to the public for inspection.

**SECTION 4.** This ordinance shall become effective August 12, 2018.

**PASSED AND APPROVED** this 2<sup>nd</sup> day of August 2018.

  
**M A Y O R**  
Ron Nirenberg

**ATTEST:**  
  
Leticia M. Vacek, City Clerk

**APPROVED AS TO FORM:**  
  
for Andrew Segovia, City Attorney

<b>Agenda Item:</b>	Z-7 ( in consent vote: Z-2, P-2, Z-3, Z-4, Z-5, P-3, Z-6, P-4, Z-7, Z-8, Z-12, Z-13, Z-14, P-8, Z-15, Z-16, Z-17, Z-18, Z-19, Z-22, Z-23, Z-24, Z-25, P-10, Z-29, Z-30, Z-31, Z-32, Z-33, P-11, Z-34, Z-35, Z-36, P-13, Z-38, Z-41, Z-42, Z-43, P-14, Z-44 )						
<b>Date:</b>	08/02/2018						
<b>Time:</b>	02:11:51 PM						
<b>Vote Type:</b>	Motion to Approve						
<b>Description:</b>	ZONING CASE # Z2018211 (Council District 1): Ordinance amending the Zoning District Boundary from "C-3R AHOD" General Commercial Restrictive Alcoholic Sales Airport Hazard Overlay District to "C-3 AHOD" General Commercial Airport Hazard Overlay District on Lot 6, Block 1, NCB 11883, located at 430 West Sunset Road. Staff and Zoning Commission recommend Approval, pending Plan Amendment. (Associated Plan Amendment 18065)						
<b>Result:</b>	Passed						
<b>Voter</b>	<b>Group</b>	<b>Not Present</b>	<b>Yea</b>	<b>Nay</b>	<b>Abstain</b>	<b>Motion</b>	<b>Second</b>
Ron Nirenberg	Mayor		x				
Roberto C. Treviño	District 1		x				x
William Cruz Shaw	District 2		x				
Rebecca Viagran	District 3		x				
Rey Saldaña	District 4		x				
Shirley Gonzales	District 5		x				
Greg Brockhouse	District 6		x				
Ana E. Sandoval	District 7		x				
Manny Pelaez	District 8		x				
John Courage	District 9		x			x	
Clayton H. Perry	District 10		x				