

AN ORDINANCE 2014-09-18-0716

AMENDING THE LAND USE PLAN CONTAINED IN THE STINSON AIRPORT VICINITY LAND USE PLAN, A COMPONENT OF THE COMPREHENSIVE MASTER PLAN OF THE CITY, BY CHANGING THE USE OF 16.102 ACRES OUT OF PARCEL 111, NCB 10879 LOCATED ON A PORTION OF THE 7800 BLOCK OF DAVE ERWIN DRIVE, FROM REGIONAL COMMERCIAL TO HIGH DENSITY RESIDENTIAL.

* * * * *

WHEREAS, the Stinson Airport Vicinity Land Use Plan was adopted on April 2, 2009 by City Council as a component of the City's Comprehensive Master Plan adopted May 29, 1997; and

WHEREAS, the Unified Development Code requires consistency between zoning and the Comprehensive Master Plan and Section 213.003 of the TEXAS LOCAL GOVERNMENT CODE allows amendment of the Comprehensive Master Plan following a public hearing and review by the Planning Commission; and

WHEREAS, a public hearing was held on August 13, 2014 by the Planning Commission allowing all interested citizens to be heard; and

WHEREAS, the San Antonio City Council has considered the effect of this amendment to the Comprehensive Master Plan of the City and has determined that it conforms to the approval criteria set forth in the Unified Development Code §35-420, Comprehensive, Neighborhood, Community, and Perimeter Plans; **NOW THEREFORE;**

BE IT ORDAINED BY THE CITY COUNCIL OF THE CITY OF SAN ANTONIO:


SECTION 1. The Stinson Airport Vicinity Land Use Plan, a component of the Comprehensive Master Plan of the City, is hereby amended by changing the use of 16.102 acres out of Parcel 111, NCB 10879 located on a portion of the 7800 Block of Dave Erwin Drive, from Regional Commercial to High Density Residential. All portions of land mentioned are depicted in **Attachments "I" and "II"**, attached hereto and incorporated herein for all purposes.

SECTION 2. This ordinance shall become effective September 28, 2014.


PASSED AND APPROVED this 18th day of September 2014.


M A Y O R
Ivy R. Taylor

ATTEST:

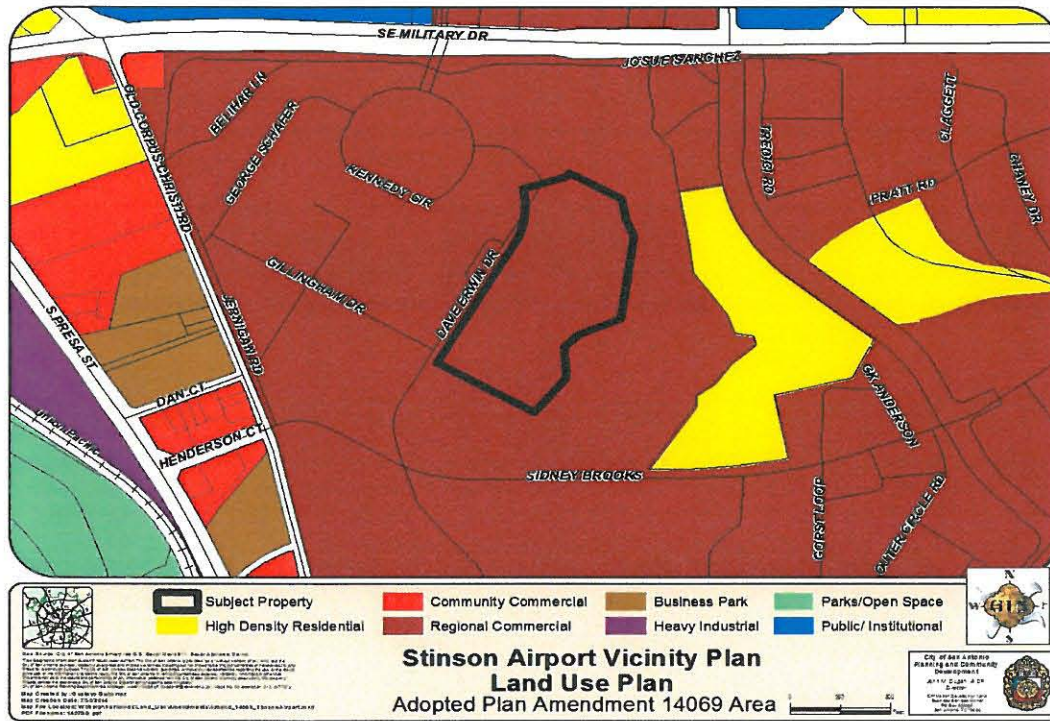

Leticia M. Vacek, City Clerk

APPROVED AS TO FORM:


for Robert F. Greenblum, City Attorney

Agenda Item:	P-1 (in consent vote: Z-1, P-1, Z-3, Z-4, Z-5, P-2, Z-6, P-4, Z-10)						
Date:	09/18/2014						
Time:	02:04:02 PM						
Vote Type:	Motion to Approve						
Description:	PLAN AMENDMENT #14069 (District 3): An Ordinance amending the future land use plan contained in the Stinson Airport Vicinity Land Use Plan, a component of the Comprehensive Master Plan of the City, by changing the future land use of a 16.102 acres out of Parcel 111, NCB 10879 located on a portion of the 7800 Block of Dave Erwin Drive from Regional Commercial to High Density Residential. Staff and Planning Commission recommend approval. (Associated Zoning Case # Z2014222)						
Result:	Passed						
Voter	Group	Not Present	Yea	Nay	Abstain	Motion	Second
Ivy R. Taylor	Mayor		x				
Diego Bernal	District 1		x				
Keith Toney	District 2		x				
Rebecca Viagran	District 3		x				
Rey Saldaña	District 4		x				
Shirley Gonzales	District 5	x					
Ray Lopez	District 6	x					
Mari Aguirre-Rodriguez	District 7		x				
Ron Nirenberg	District 8		x				
Joe Krier	District 9		x				x
Michael Gallagher	District 10		x			x	

ATTACHMENT I
Land Use Plan as Adopted:



ATTACHMENT II
Proposed Amendment:

