

AN ORDINANCE 2016-10-20-0837

AMENDING THE OFFICIAL ZONING MAP OF THE CITY OF SAN ANTONIO BY AMENDING CHAPTER 35, UNIFIED DEVELOPMENT CODE, SECTION 35-304, OF THE CITY CODE OF SAN ANTONIO, TEXAS BY CHANGING THE ZONING DISTRICT BOUNDARY OF CERTAIN PROPERTY.

* * * * *

WHEREAS, a public hearing was held after notice and publication regarding this amendment to the Official Zoning Map at which time parties in interest and citizens were given an opportunity to be heard; and

WHEREAS, the Zoning Commission has submitted a final report to the City Council regarding this amendment to the Official Zoning Map of the City of San Antonio; **NOW THEREFORE**,

BE IT ORDAINED BY THE CITY COUNCIL OF THE CITY OF SAN ANTONIO:

SECTION 1. Chapter 35, Unified Development Code, Section 35-304, Official Zoning Map, of the City Code of San Antonio, Texas is amended by changing the zoning district boundary of Lots 14-18, Block 57, NCB 7960 from "C-1 AHOD" Light Commercial Airport Hazard Overlay District to "C-2 S AHOD" Commercial Airport Hazard Overlay District with Specific Use Authorization for a Carwash.

SECTION 2. The City Council finds as follows:

- A. The specific use will not be contrary to the public interest.
- B. The specific use will not substantially nor permanently injure the appropriate use of adjacent conforming property in the same district.
- C. The specific use will be in harmony with the spirit and purpose as set forth in Section 35-423, Specific Use Authorization, of the Unified Development Code.
- D. The specific use will not substantially weaken the general purposes or the regulations as set forth in Section 35-423, Specific Use Authorization, of the Unified Development Code.
- E. The specific use will not adversely affect the public health, safety and welfare.

SECTION 3. The City council approves this Specific Use Authorization so long as the attached site plan is adhered to. A site plan is attached as **Exhibit "A"** and made a part hereof and incorporated herein for all purposes.

SECTION 4. All other provisions of Chapter 35 except those expressly amended by this ordinance shall remain in full force and effect including the penalties for violations as made and provided for in Section 35 -491.

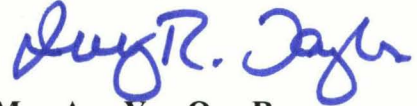
SECTION 5. The Director of Development Services shall change the zoning records and maps in accordance with this ordinance and the same shall be available and open to the public for inspection.

SG/lj
10/20/2016
Z-9

CASE NO. Z2016234 S

SECTION 6. This ordinance shall become effective the 30th day of October 2016.


PASSED AND APPROVED this 20th day of October 2016.



M A Y O R


Ivy R. Taylor

ATTEST:



Leticia M. Vacek, City Clerk

APPROVED AS TO FORM:



fa
City Attorney

Agenda Item:	Z-9 (in consent vote: 25, P-1, Z-2, Z-3, Z-4, P-2, Z-5, Z-7, Z-8, Z-9, Z-10, P-3, Z-11, Z-13, P-5, Z-14)						
Date:	10/20/2016						
Time:	02:10:53 PM						
Vote Type:	Motion to Approve						
Description:	ZONING CASE # Z2016234 S (Council District 5): An Ordinance amending the Zoning District Boundary from "C-1 AHOD" Light Commercial Airport Hazard Overlay District to "C-2 S AHOD" Commercial Airport Hazard Overlay District with Specific Use Authorization for a Carwash on Lots 14 thru 18, Block 57, NCB 7960, located on 817 Milvid Avenue. Staff and Zoning Commission recommend Approval.						
Result:	Passed						
Voter	Group	Not Present	Yea	Nay	Abstain	Motion	Second
Ivy R. Taylor	Mayor		x				
Roberto C. Treviño	District 1		x			x	
Alan Warrick	District 2		x				
Rebecca Viagran	District 3	x					
Rey Saldaña	District 4		x				
Shirley Gonzales	District 5		x				
Ray Lopez	District 6		x				x
Cris Medina	District 7		x				
Ron Nirenberg	District 8		x				
Joe Krier	District 9	x					
Michael Gallagher	District 10		x				

"Daniel C. Zerkette", the property owner, acknowledge that this site plan submitted for the purpose of rezoning this property is in accordance with all applicable provisions of the Unified Development Code. Additionally, I understand that City Council approval of a site plan in conjunction with a rezoning case does not relieve me from adherence to any/all City-adopted Codes at the time of plan submittal for building permits

EXHIBIT "A"

