

AN ORDINANCE 2017-08-17-0597

**AMENDING THE OFFICIAL ZONING MAP OF THE CITY OF SAN ANTONIO BY AMENDING CHAPTER 35, UNIFIED DEVELOPMENT CODE, SECTION 35-304, OF THE CITY CODE OF SAN ANTONIO, TEXAS BY CHANGING THE ZONING DISTRICT BOUNDARY OF CERTAIN PROPERTY.**

\* \* \* \* \*

**WHEREAS**, a public hearing was held after notice and publication regarding this amendment to the Official Zoning Map at which time parties in interest and citizens were given an opportunity to be heard; and

**WHEREAS**, the Zoning Commission has submitted a final report to the City Council regarding this amendment to the Official Zoning Map of the City of San Antonio; **NOW THEREFORE**,

**BE IT ORDAINED BY THE CITY COUNCIL OF THE CITY OF SAN ANTONIO:**

**SECTION 1.** Chapter 35, Unified Development Code, Section 35-304, Official Zoning Map, of the City Code of San Antonio, Texas is amended by changing the zoning district boundary of Lot 14, Block 37, NCB 11837 from "C-2 CD MC-3 AHOD" Commercial Austin Highway/Harry Wurzbach Metropolitan Corridor Overlay Airport Hazard Overlay District with Conditional Use for Motor Vehicle Sales to "C-2 CD MC-3 AHOD" Commercial Austin Highway/Harry Wurzbach Metropolitan Corridor Overlay Airport Hazard Overlay District with Conditional Use for Veterinary Hospital to include outdoor paddock and runs.

**SECTION 2.** The City Council finds as follows:

- A. The conditional use will not be contrary to the public interest.
- B. The conditional use will not substantially nor permanently injure the appropriate use of adjacent conforming property in the same district.
- C. The conditional use will be in harmony with the spirit and purpose for conditional uses as set forth in Section 35-422, Conditional Zoning, of the Unified Development Code.
- D. The conditional use will not substantially weaken the general purposes of the regulations as set forth in Section 35-422, Conditional Zoning, of the Unified Development Code.
- E. The conditional use will not affect adversely the public health, safety and welfare.


**SECTION 3.** The City council approves this Conditional Use so long as the attached site plan is adhered to. A site plan is attached as **Exhibit "A"** and made a part hereof and incorporated herein for all purposes.

**SECTION 4.** All other provisions of Chapter 35 except those expressly amended by this ordinance shall remain in full force and effect including the penalties for violations as made and provided for in Section 35-491.

**SECTION 5.** The Director of Development Services shall change the zoning records and maps in accordance with this ordinance and the same shall be available and open to the public for inspection.

**SECTION 6.** This ordinance shall become effective the 27<sup>th</sup> day of August 2017.


**PASSED AND APPROVED** this 17<sup>th</sup> day of August 2017.

  
M A Y O R  
For Ron Nirenberg

**ATTEST:**

  
\_\_\_\_\_  
Leticia M. Vacek, City Clerk

**APPROVED AS TO FORM:**

  
\_\_\_\_\_  
For Andrew Segovia, City Attorney

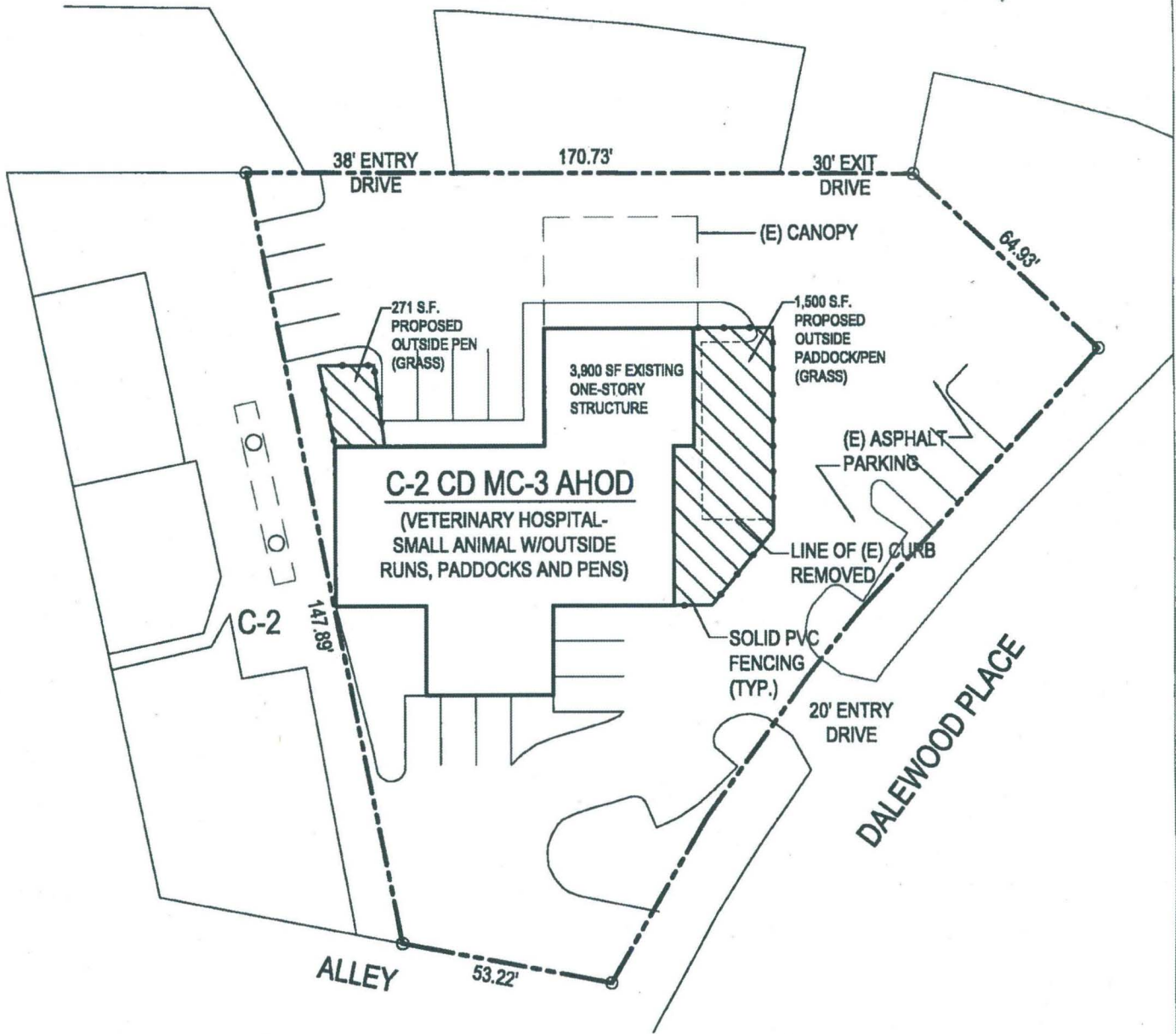
<b>Agenda Item:</b>	Z-22 ( in consent vote: Z-2, P-1, Z-4, Z-5, Z-6, Z-7, Z-9, Z-11, Z-12, Z-14, Z-15, Z-19, Z-21, Z-22 )						
<b>Date:</b>	08/17/2017						
<b>Time:</b>	02:13:31 PM						
<b>Vote Type:</b>	Motion to Approve						
<b>Description:</b>	ZONING CASE # Z2017179 CD (Council District 10): An Ordinance amending the Zoning District Boundary from "C-2 CD MC-3 AHOD" Commercial Austin Highway/Harry Wurzbach Metropolitan Corridor Overlay Airport Hazard Overlay District with Conditional Use for Motor Vehicle Sales to "C-2 CD MC-3 AHOD" Commercial Austin Highway/Harry Wurzbach Metropolitan Corridor Overlay Airport Hazard Overlay District with Conditional Use for Veterinary Hospital to include outdoor paddock and runs on Lot 14, Block 37, NCB 11837, located at 1638 NE Loop 410. Staff and Zoning Commission recommend Approval.						
<b>Result:</b>	Passed						
<b>Voter</b>	<b>Group</b>	<b>Not Present</b>	<b>Yea</b>	<b>Nay</b>	<b>Abstain</b>	<b>Motion</b>	<b>Second</b>
Ron Nirenberg	Mayor		x				
Roberto C. Treviño	District 1		x				
William Cruz Shaw	District 2		x				x
Rebecca Viagran	District 3		x				
Rey Saldaña	District 4	x					
Shirley Gonzales	District 5		x				
Greg Brockhouse	District 6		x				
Ana E. Sandoval	District 7		x				
Manny Pelaez	District 8		x				
John Courage	District 9		x			x	
Clayton H. Perry	District 10		x				

SG/lj  
08/17/2017  
Item No. Z-22

# Exhibit "A"

NE LOOP 410 ACCESS RD

Z2017179 CD



- PROPERTY: 0.6416 ACRES (27,950 S.F.)
- LEGAL DESCRIPTION: NCB 11837, BLK 37, LOT 14
- CURRENT ZONING: C-2 CD MC-3 AHOD (CONDITIONAL USE FOR MOTOR VEHICLE SALES)
- REQUESTED ZONING: C-2 CD MC-3 AHOD (CONDITIONAL USE FOR VETERINARY HOSPITAL- SMALL ANIMAL W/OUTSIDE RUNS, PADDOCKS, AND PENS PERMITTED)
- IMPERVIOUS COVER: 500 S.F. (2%) (EXISTING)
- BUFFERYARDS: NONE REQUIRED- ALL BASE ZONING IS COMMERCIAL
- REQUIRED PARKING: 1 PER EMPLOYEE.
  - 8 REQUIRED
  - 19 SPACES PROVIDED, INCLUDING ACCESSIBLE SPACES

I, William Van Pelt IV, for VP Northwood, LLC, the property owner, acknowledge that this site plan submitted for the purpose of rezoning this property is in accordance with all applicable provisions of the Unified Development Code. Additionally, I understand that City Council approval of a site plan in conjunction with a rezoning case does not relieve me from adherence to any/all City-adopted Codes at the time of plan submittal for building permits.

**SITE PLAN FOR 1638 NE LOOP 410**

SCALE: 1" = 40'



Exhibit "A"