

**AN ORDINANCE 2016-03-03-0185**

**AMENDING THE OFFICIAL ZONING MAP OF THE CITY OF SAN ANTONIO BY AMENDING CHAPTER 35, UNIFIED DEVELOPMENT CODE, SECTION 35-304, OF THE CITY CODE OF SAN ANTONIO, TEXAS BY CHANGING THE ZONING DISTRICT BOUNDARY OF CERTAIN PROPERTY.**

\* \* \* \* \*

**WHEREAS**, a public hearing was held after notice and publication regarding this amendment to the Official Zoning Map at which time parties in interest and citizens were given an opportunity to be heard; and

**WHEREAS**, the Zoning Commission has submitted a final report to the City Council regarding this amendment to the Official Zoning Map of the City of San Antonio; **NOW THEREFORE**,

**BE IT ORDAINED BY THE CITY COUNCIL OF THE CITY OF SAN ANTONIO:**

**SECTION 1.** Chapter 35, Unified Development Code, Section 35-304, Official Zoning Map, of the City Code of San Antonio, Texas is amended by changing the zoning district boundary of Lot 9, Block 6, NCB 14848 from "C-3 MLOD-1 AHOD ERZD" General Commercial Military Lighting Overlay Airport Hazard Overlay Edwards Recharge Zone District to "C-3 S MLOD-1 AHOD ERZD" General Commercial Military Lighting Overlay Airport Hazard Overlay Edwards Recharge Zone District with Specific Use Authorization for a Helistop.

**SECTION 2.** This change of zoning district boundary is conditioned on the requirement that the impervious cover on the property described by this ordinance shall not exceed 56.22%.

**SECTION 3.** The owner or owner's agent shall inform any person leasing this tract or any portion of this tract that storage of chemicals and/or hazardous materials is not permitted. Provisions prohibiting the storage of chemicals and/or hazardous materials shall be included in the lease agreement. The owner or owner's agent shall provide a copy of the lease provisions regarding the storage of chemicals and/or hazardous materials to the Aquifer Protection and Evaluation Section of the San Antonio Water System for approval. The Aquifer Protection and Evaluation Section of the San Antonio Water System may randomly inspect, without notice, any or all facilities on the site to ensure compliance with this ordinance.

**SECTION 4.** All water pollution abatement structures or features approved by the Texas Commission on Environmental Quality shall be properly maintained and kept free of trash and debris. A water quality maintenance plan and schedule agreement signed by the property owner must be submitted to the Resource Protection Division of SAWS. If at any time the ownership of the property changes, the seller must disclose to the buyer all the requirements of the water quality maintenance plan. A water quality maintenance plan signed by the new owner must be submitted to the Resource Protection Division of SAWS.

**SECTION 5.** Landscaped areas shall be sensitive to minimizing water needs, i.e., use of native plants. Each purchaser of an individual lot or tenant within this development shall be informed by the seller or lessor in writing about Best Management Practices (BMP) for pesticide and fertilizer application. Preventing Groundwater Pollution, A Practical Guide to Pest Control, available from the Edwards Aquifer Authority (210/222-2204), or equivalent information produced by the U.S. Natural Resource Conservation Service, the Texas Department of Agriculture, or the U.S. Department of Agriculture shall be used.

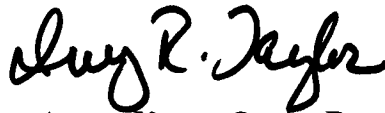
**SECTION 6.** All other provisions of Chapter 35 except those expressly amended by this ordinance shall remain in full force and effect including the penalties for violations as made and provided for in Section 35-491.

**SECTION 7.** The Director of Development Services shall change the zoning records and maps in accordance with this ordinance and the same shall be available and open to the public for inspection.

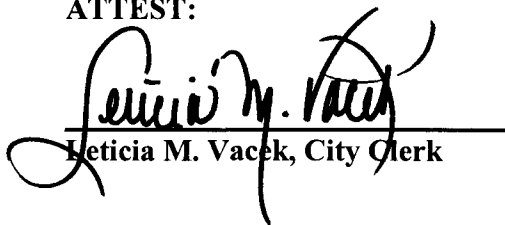
**SECTION 8.** If a court of competent jurisdiction enters a final judgment on the merits that is no longer subject to appeal and substantially limits or impairs the essential elements of sections one through five of this ordinance, then sections one through five are invalid and have no legal effect as of the date of entry of such judgment notwithstanding any other ordinance or provision of the City Code of San Antonio.

**SECTION 9.** This ordinance shall become effective March 13, 2016.


**PASSED AND APPROVED** this 3rd day of March, 2016.

  
M A Y O R  
Ivy R. Taylor

**ATTEST:**

  
Leticia M. Vacek, City Clerk

**APPROVED AS TO FORM:**

  
Martha G. Sepeda, Acting City Attorney

<b>Agenda Item:</b>	<b>Z-11 ( in consent vote: 23, Z-2, P-2, Z-4, Z-5, Z-6, Z-8, Z-9, P-3, Z-10, P-4, Z-11, P-5, Z-13 )</b>						
<b>Date:</b>	03/03/2016						
<b>Time:</b>	02:15:18 PM						
<b>Vote Type:</b>	Motion to Approve						
<b>Description:</b>	ZONING CASE # Z2016075 S ERZD (Council District 8): An Ordinance amending the Zoning District Boundary from "C-3 MLOD-1 AHOD ERZD" General Commercial Military Lighting Overlay Airport Hazard Overlay Edwards Recharge Zone District to "C-3 S MLOD-1 AHOD ERZD" General Commercial Military Lighting Overlay Airport Hazard Overlay Edwards Recharge Zone District with Specific Use Authorization for a Helistop on Lot 9, Block 6, NCB 14848, generally located at 4700 Quarry Run, southwest of the intersection of Quarry Run and University Oak. Staff and Zoning Commission recommend Approval, pending Plan Amendment. (Associated Plan Amendment 16020)						
<b>Result:</b>	Passed						
<b>Voter</b>	<b>Group</b>	<b>Not Present</b>	<b>Yea</b>	<b>Nay</b>	<b>Abstain</b>	<b>Motion</b>	<b>Second</b>
Ivy R. Taylor	Mayor		x				
Roberto C. Treviño	District 1		x				
Alan Warrick	District 2		x				
Rebecca Viagran	District 3		x				x
Rey Saldaña	District 4	x					
Shirley Gonzales	District 5		x				
Ray Lopez	District 6		x				
Cris Medina	District 7	x					
Ron Nirenberg	District 8		x				
Joe Krier	District 9	x					
Michael Gallagher	District 10		x			x	