
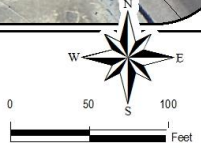





Data Source: City of San Antonio Enterprise GIS, Bexar Metro 911, Bexar Appraisal District
 This Geographic Information System Product, received from the City of San Antonio is provided "as is" without warranty of any kind, and the City of San Antonio expressly disclaims and reserves all rights, including but not limited to the right, a trademark or service mark, and shall be for a particular purpose. The City of San Antonio does not warrant, guarantee, or make any representation regarding the use, or the results of the use, of the information received by you on the City of San Antonio's behalf, in whole or in part, including, but not limited to, the use of the information for any purpose other than that intended by the City of San Antonio. The City of San Antonio is not responsible for any errors or omissions in this product, or for any consequences arising from the use of the information. The City of San Antonio is not responsible for any errors or omissions in this product, or for any consequences arising from the use of the information. The City of San Antonio is not responsible for any errors or omissions in this product, or for any consequences arising from the use of the information.
 Map Created by: Gustavo Gutierrez
 Map Creation Date: 9/24/2015
 Map File Location: W:\Neighborhoods\Land Use\Amendments\Amend_15086_NWComm_B&W.mxd
 PDF Filename: Amend_15086_NWComm_B&W.pdf

 Subject Property  VIA Bus Stops  VIA Bus Routes



City of San Antonio
 Planning and Community
 Development Department
 John M. Dugan, AICP
 Director
 City Planning Development and
 Business Services Center
 P.O. Box 529665
 San Antonio, TX 78253



Near Northwest Community Plan 2013 Aerial