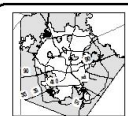



Attachment 2



Data Source: City of San Antonio Enterprise GIS, Bexar Metro 911, Bexar Appraisal District
 "The geographic information system products provided by the City of San Antonio do not constitute a warranty of any kind, and the City of San Antonio does not assume any liability for errors or omissions, including but not limited to the impact of inaccuracies and errors for a particular purpose. The City of San Antonio does not warrant, guarantee, or make any representation regarding the use, or the results of the use, of the information provided by you to the City of San Antonio in terms of accuracy, reliability, timeliness or otherwise. The City of San Antonio makes no warranty, representation, or assumption of liability for any information contained in the City of San Antonio Enterprise GIS products."

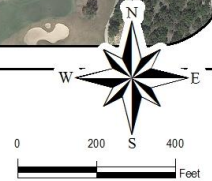
 "Please contact the responsible City of San Antonio Department for specific determinations."
 City of San Antonio Planning Department GIS Manager: rinoval@sanantonio.gov. Maps may be ordered at (210) 207-7873

Map Created by: Gustavo Gutierrez
 Map Creation Date: 9/27/2016
 Map File Location: \\S:\Archived\Neighborhoods\Land_Use\Amendments\Amend_16077_NSec_B&W.mxd
 PDF Filename: Amend_16077_NSec_B&W.pdf

 Subject Property

North Sector Land Use Plan

2016 Aerial



City of San Antonio
 Planning and Community
 Development Department

John M. Dugan, AICP
 Director



City Planning Department and
 Business Services Center
 901 San Antonio
 San Antonio, TX 78205