

AN ORDINANCE 2015-06-18-0613

**AMENDING THE LAND USE PLAN CONTAINED IN THE NORTHWEST COMMUNITY PLAN, A COMPONENT OF THE COMPREHENSIVE MASTER PLAN OF THE CITY, BY CHANGING THE USE OF APPROXIMATELY 2.57 ACRES OF LAND LOCATED AT THE 9600 BLOCK OF CULEBRA ROAD, LEGALLY DESCRIBED AS LOT 4 AND LOT 5 OUT OF NCB 18859, FROM MEDIUM DENSITY RESIDENTIAL AND NEIGHBORHOOD COMMERCIAL TO COMMUNITY COMMERCIAL.**

\* \* \* \* \*

**WHEREAS**, the Northwest Community Plan was adopted on September 24, 1998 by City Council as a component of the City’s Comprehensive Master Plan adopted May 29, 1997; and

**WHEREAS**, the Unified Development Code requires consistency between zoning and the Comprehensive Master Plan and Section 213.003 of the TEXAS LOCAL GOVERNMENT CODE allows amendment of the Comprehensive Master Plan following a public hearing and review by the Planning Commission; and

**WHEREAS**, a public hearing was held on May 13, 2015 by the Planning Commission allowing all interested citizens to be heard; and

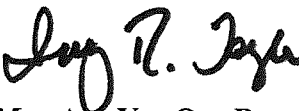
**WHEREAS**, the San Antonio City Council has considered the effect of this amendment to the Comprehensive Master Plan of the City and has determined that it conforms to the approval criteria set forth in the Unified Development Code §35-420, Comprehensive, Neighborhood, Community, and Perimeter Plans; **NOW THEREFORE**;

**BE IT ORDAINED BY THE CITY COUNCIL OF THE CITY OF SAN ANTONIO:**

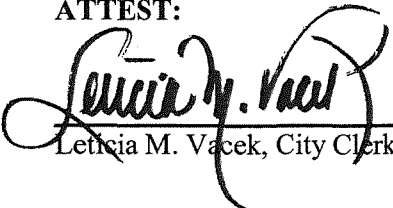
**SECTION 1.** The Northwest Community Plan, a component of the Comprehensive Master Plan of the City, is hereby amended by changing the use of approximately 2.57 acres of land located at the 9600 Block of Culebra Road, legally described as Lot 4, and Lot 5, NCB 18859, from Medium Density Residential and Neighborhood Commercial to Community Commercial. All portions of land mentioned are depicted in **Attachments “I”** and **“II”**, attached hereto and incorporated herein for all purposes.

**SECTION 2.** This ordinance shall become effective June 28, 2015.


**PASSED AND APPROVED** this 18th day of June 2015.

  
M A Y O R  
Ivy R. Taylor

**ATTEST:**

  
Leticia M. Vacek, City Clerk

**APPROVED AS TO FORM:**

  
for Martha G. Sepeda, Acting City Attorney

<b>Agenda Item:</b>	P-1 ( in consent vote: 72, 73, 74, Z2, Z5, Z6, Z7, P1, Z11, P2, Z12, Z13, Z14, Z17, P3, Z18, P4, Z19, Z20 )
<b>Date:</b>	06/18/2015
<b>Time:</b>	02:50:29 PM
<b>Vote Type:</b>	Motion to Approve
<b>Description:</b>	PLAN AMENDMENT #15041 (Council District 6): An Ordinance amending the future land use plan contained in the Northwest Community Plan, a component of the Comprehensive Master Plan of the City, by changing the future land use of approximately 2.57 acres of land being Lot 4 and Lot 5 out of NCB 18859, located at the 9600 Block of Culebra Road, from "Medium Density Residential" and "Neighborhood Commercial" to "Community Commercial". Staff and Planning Commission recommend Approval. (Associated Zoning Case #Z2015174)
<b>Result:</b>	Passed

Voter	Group	Not Present	Yea	Nay	Abstain	Motion	Second
Ivy R. Taylor	Mayor		x				
Roberto C. Trevino	District 1		x			x	
Alan Warrick	District 2		x				
Rebecca Viagran	District 3	x					
Rey Saldaña	District 4		x				
Shirley Gonzales	District 5		x				
Ray Lopez	District 6		x				
Cris Medina	District 7		x				
Ron Nirenberg	District 8		x				x
Joe Krier	District 9	x					
Michael Gallagher	District 10		x				

**ATTACHMENT I**  
**Land Use Plan as Adopted:**



**ATTACHMENT II**  
**Proposed Amendment:**

