

AN ORDINANCE 2015-04-30-0360

**AUTHORIZING THE CONTINUATION OF A RESIDENTIAL PERMIT  
PARKING ZONE ON PORTIONS OF ARSENAL STREET AND CITY  
STREET IN COUNCIL DISTRICT 1.**

\* \* \* \* \*

**WHEREAS**, the City Council of the City of San Antonio amended the City Code of San Antonio through Ordinance 2014-04-17-0260 to establish a resident-only parking zone on portions of Arsenal Street and City Street; and

**WHEREAS**, Ordinance 2014-04-17-0260 required the City Council of San Antonio to review the resident-only parking zone no later than May 1, 2015 or else the zone would expire; and

**WHEREAS**, the establishment of this residential permit parking zone has provided a public benefit to the residents whose property fronts certain public rights of way; and

**WHEREAS**, unnecessary noise, pollution and strained relationships between neighborhood residents and non-residents have been reduced in the zone resulting in an increase of safety, tranquility, aesthetics and other values available in these residential environments; **NOW THEREFORE**

**BE IT ORDAINED BY THE CITY COUNCIL OF THE CITY OF SAN ANTONIO:**

**SECTION 1.** The Residential Permit Parking Zone created by Ordinance 2014-04-17-0260 for the areas identified on **Exhibit I** shall continue as authorized under Chapter 19 of the City Code of San Antonio.

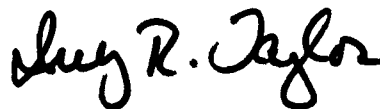
**SECTION 2.** Should any Article, Section, Part, Paragraph, Sentence, Phrase, Clause, or Word of this Ordinance, or any appendix thereof, for any reason, be held illegal, inoperative, or invalid or if any exception to or limitation upon any general provision herein contained be held to be unconstitutional or invalid or ineffective, the remainder shall stand effective and valid as if it had been enacted and ordained without the portion held to be unconstitutional or invalid or ineffective.

**SECTION 3.** Funds generated by this ordinance will be deposited into Fund 53001000, Internal Order 219000000129 and General Ledger 4403138.

**SECTION 4.** The financial allocations in this Ordinance are subject to approval by the Director of Finance, City of San Antonio. The Director of Finance, may, subject to concurrence by the City Manager or the City Manager's designee, correct allocations to specific SAP Fund Numbers, SAP Project Definitions, SAP WBS Elements, SAP Internal Orders, SAP Fund Centers, SAP Cost Centers, SAP Functional Areas, SAP Funds Reservation Document Numbers, and SAP GL Accounts as necessary to carry out the purpose of this Ordinance.

**SECTION 5.** This Ordinance becomes effective 10 days after passage, unless it receives the eight votes requisite to immediate effectiveness under San Antonio Municipal Code § 1-15, in which case it becomes effective immediately.

**PASSED AND APPROVED** this 30th day of April, 2015.




M A Y O R  
Ivy R. Taylor

**ATTEST:**

  
Leticia M. Vacek, City Clerk

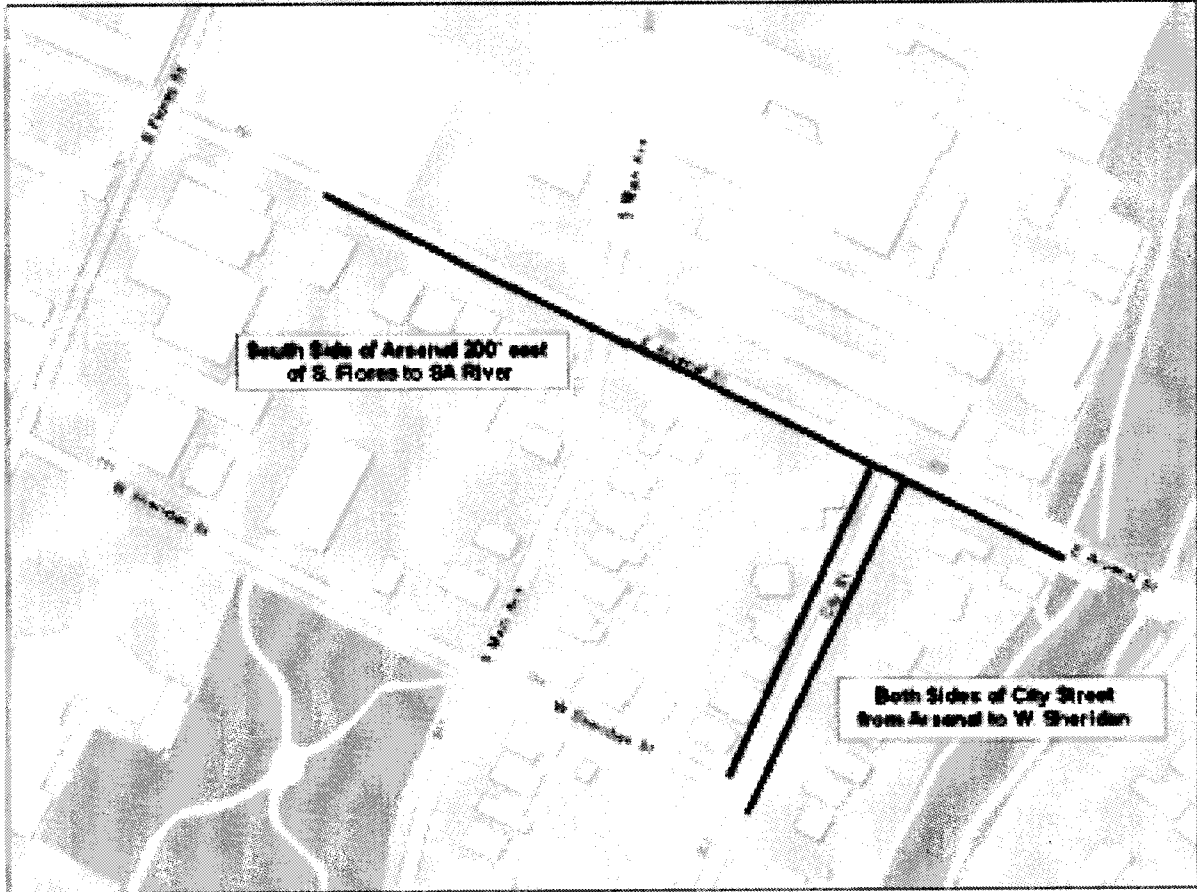
**APPROVED AS TO FORM:**

  
for Martha G. Sepeda, Acting City Attorney

<b>Agenda Item:</b>	<b>31B ( in consent vote: 31A, 31B )</b>						
<b>Date:</b>	04/30/2015						
<b>Time:</b>	11:15:18 AM						
<b>Vote Type:</b>	Motion to Approve						
<b>Description:</b>	An Ordinance authorizing the continuation of a residential permit parking zone on portions of Arsenal Street and City Street in Council District 1.						
<b>Result:</b>	Passed						
<b>Voter</b>	<b>Group</b>	<b>Not Present</b>	<b>Yea</b>	<b>Nay</b>	<b>Abstain</b>	<b>Motion</b>	<b>Second</b>
Ivy R. Taylor	Mayor		x				
Roberto C. Trevino	District 1		x				x
Alan Warrick	District 2		x			x	
Rebecca Viagran	District 3	x					
Rey Saldaña	District 4		x				
Shirley Gonzales	District 5		x				
Ray Lopez	District 6		x				
Cris Medina	District 7		x				
Ron Nirenberg	District 8		x				
Joe Krier	District 9		x				
Michael Gallagher	District 10		x				

**EXHIBIT I**

**Proposed Residential Permit Parking (RPP) Zone**



Prepared by CCDO  
April 2013

Being the land situated between the centerline of the following streets and the adjacent property lines as follows

**Arsenal Street - South side**

*from* the westernmost boundary line of NCB 930 BLK LOT W 59.4 FT OF ARB A3 ( 116 E. Arsenal Street ) easterly.  
*to* the easternmost boundary line of NCB 972 BLK 8 LOT ARB 6A & LOT 8 (410 E. Arsenal Street ).

**CityStreet - Eastside**

*from* the northernmost boundary line of NCB 972 BLK 8 LOT W 150 FT OF 7 (400 E. Arsenal Street ) southerly

*to* the southernmost boundary line of **NCB 2550 BLK 4 LOT 6 S 2 FT OF 7** (132 City Street ).

**CityStreet - Westside**

*from* the northernmost boundary line of **NCB 971 BLK 5 LOT 14 15 & 16** (103 City Street )  
southerly  
*to* the southernmost boundary line of **NCB 971 BLK 5 LOT 9** (131 City Street ).