

AN ORDINANCE 2020-02-20-0118

**AMENDING THE MAJOR THOROUGHFARE PLAN, A COMPONENT OF THE CITY OF SAN ANTONIO MASTER PLAN, BY REALIGNING A PROPOSED SEGMENT OF WALZEM ROAD AND REMOVING A PROPOSED SEGMENT OF BINZ-ENGLEMAN ROAD, WITH WALZEM ROAD TO REMAIN DESIGNATED AS A SECONDARY ARTERIAL TYPE A (86 FEET OF RIGHT-OF-WAY), GENERALLY LOCATED IN NORTHEAST BEXAR COUNTY, BETWEEN FM 78 AND FM 1516.**

\* \* \* \* \*

**WHEREAS**, the City of San Antonio Major Thoroughfare Plan was adopted on September 21, 1978 by City Council as a component of the City of San Antonio Master Plan; and


**WHEREAS**, a public hearing was held on January 22, 2020 by the Planning Commission allowing all interested citizens to be heard: **NOW THEREFORE;**

**BE IT ORDAINED BY THE CITY COUNCIL OF THE CITY OF SAN ANTONIO:**


**SECTION 1:** The Major Thoroughfare Plan, a component of the Master Plan of the City, is amended to realign a proposed segment of Walzem Road, removing a proposed segment of Binz-Engleman Road with Walzem Road to remain designated as a secondary arterial Type A (86 feet of Right-of-Way), generally located in northeast Bexar County, between FM 78 and FM 1516. The Amendment is more particularly described in **ATTACHMENT "A,"** attached hereto and incorporated herein for all purposes.

**SECTION 2:** This ordinance shall become effective March 1, 2020.


**PASSED AND APPROVED this 20<sup>th</sup> day of February, 2020.**


  
M A Y O R  
Ron Nirenberg

**ATTEST:**

  
Leticia M. Vacek, City Clerk

**APPROVED AS TO FORM:**

  
Andrew Segovia, City Attorney



# City of San Antonio

## City Council

February 20, 2020

---

**Item: 29**

**Enactment Number:**

**File Number: 20-1100**

**2020-02-20-0118**

Ordinance amending the Major Thoroughfare Plan, a component of the City of San Antonio Master Plan, by realigning a proposed segment of Walzem Road and removing a proposed segment of Binz-Engleman Road, with Walzem Road to remain designated as a Secondary Arterial Type A (86 feet of right-of-way), generally located in northeast Bexar County, between FM 78 and FM 1516. [Roderick Sanchez, Assistant City Manager; Razi Hosseini, Interim Director, Transportation & Capital Improvements]

Councilmember Roberto C. Treviño made a motion to adopt. Councilmember Jada Andrews-Sullivan seconded the motion. The motion passed by the following vote:

**Aye:** 10 Nirenberg, Treviño, Andrews-Sullivan, Viagran, Gonzales,  
Cabello Havrda, Sandoval, Pelaez, Courage and Perry

**Absent:** 1 Rocha Garcia

SG/ml  
02/20/20  
Item No. 29

# **ATTACHMENT I**

## **GRANICUS ID NO. 20-1100**

# MAJOR THOROUGHFARE PLAN (MTP) AMENDMENT TO WALZEM RD AND BINZ-ENGLEMAN RD ATTACHMENT A

