

AN ORDINANCE 2018-11-01-0884

AMENDING THE LAND USE PLAN CONTAINED IN THE SAN ANTONIO INTERNATIONAL AIRPORT VICINITY PLAN, A COMPONENT OF THE COMPREHENSIVE MASTER PLAN OF THE CITY, BY CHANGING THE USE OF APPROXIMATELY 0.434 ACRES OF LAND LOCATED AT 9215 LORENE STREET, LEGALLY DESCRIBED AS 0.434 ACRES OUT OF NCB 11714 FROM "HIGH DENSITY RESIDENTIAL" TO "REGIONAL COMMERCIAL".

* * * * *

WHEREAS, the was adopted on May 20, 2010 by City Council as a component of the City's Comprehensive Master Plan adopted May 29, 1997; and

WHEREAS, the Unified Development Code requires consistency between zoning and the Comprehensive Master Plan and Section 213.003 of the TEXAS LOCAL GOVERNMENT CODE allows amendment of the Comprehensive Master Plan following a public hearing and review by the Planning Commission; and

WHEREAS, a public hearing was held on May 23, 2018 by the Planning Commission allowing all interested citizens to be heard; and


WHEREAS, the San Antonio City Council has considered the effect of this amendment to the Comprehensive Master Plan of the City and has determined that it conforms to the approval criteria set forth in the Unified Development Code §35-420, Comprehensive, Neighborhood, Community, and Perimeter Plans; **NOW THEREFORE;**


BE IT ORDAINED BY THE CITY COUNCIL OF THE CITY OF SAN ANTONIO:


SECTION 1. The San Antonio International Airport Vicinity Plan, a component of the Comprehensive Master Plan of the City, is hereby amended by changing the use of approximately 0.434 acres of land located at 9215 Lorene Street, legally described as 0.434 acres out of NCB 11714, from "High Density Residential" to "Regional Commercial". All portions of land mentioned are depicted in **Attachment "I"** attached hereto and incorporated herein for all purposes.

SECTION 2. This ordinance shall take effect November 11, 2018.

PASSED AND APPROVED on this 1st day of November 2018.


M A Y O R
Ron Nirenberg

ATTEST:

Leticia M. Vacek, City Clerk

APPROVED AS TO FORM:

for Andrew Segovia, City Attorney

Agenda Item:	P-1 (in consent vote: P-1, Z-2)						
Date:	11/01/2018						
Time:	02:37:59 PM						
Vote Type:	Motion to Appr w Cond						
Description:	PLAN AMENDMENT CASE # 18059 (Council District 1): Ordinance amending the San Antonio International Airport Vicinity Land Use Plan, a component of the Comprehensive Master Plan of the City, by changing the future land use from "High Density Residential" to "Regional Commercial" on 0.462 acres out of NCB 11714, located at 9215 Lorene Street. Staff and Planning Commission recommend Approval. (Associated Zoning Case Z2018193)						
Result:	Passed						
Voter	Group	Not Present	Yea	Nay	Abstain	Motion	Second
Ron Nirenberg	Mayor		x				
Roberto C. Treviño	District 1		x			x	
William Cruz Shaw	District 2	x					
Rebecca Viagran	District 3	x					
Rey Saldaña	District 4		x				x
Shirley Gonzales	District 5		x				
Greg Brockhouse	District 6		x				
Ana E. Sandoval	District 7		x				
Manny Pelaez	District 8		x				
John Courage	District 9		x				
Clayton H. Perry	District 10		x				

SG/lj
11/01/2018
Item No. P-1

ATTACHMENT “I”

ATTACHMENT I
Proposed Amendment:

