

AN ORDINANCE 2019-01-17-0089

AMENDING THE OFFICIAL ZONING MAP OF THE CITY OF SAN ANTONIO BY AMENDING CHAPTER 35, UNIFIED DEVELOPMENT CODE, SECTION 35-304, OF THE CITY CODE OF SAN ANTONIO, TEXAS BY CHANGING THE ZONING DISTRICT BOUNDARY OF CERTAIN PROPERTY.

* * * * *

WHEREAS, a public hearing was held after notice and publication regarding this amendment to the Official Zoning Map at which time parties in interest and citizens were given an opportunity to be heard; and

WHEREAS, the Zoning Commission has submitted a final report to the City Council regarding this amendment to the Official Zoning Map of the City of San Antonio; **NOW THEREFORE**,

BE IT ORDAINED BY THE CITY COUNCIL OF THE CITY OF SAN ANTONIO:

SECTION 1. Chapter 35, Unified Development Code, Section 35-304, Official Zoning Map, of the City Code of San Antonio, Texas is amended by changing the zoning district boundary of Lot 1 and Lot 2, Block 2, NCB 13953 from "C-3NA MLOD-2 MLR-1AHOD " General Commercial Non-Alcoholic Sales Lackland Military Lighting Overlay Military Region 1 Airport Hazard Overlay District to "C-2 S MLOD-2 MLR-1 AHOD " Commercial Lackland Military Lighting Overlay Military Region 1 Airport Hazard Overlay District with Specific Use Authorization for a Party House, Reception Hall, Meeting Facilities.

SECTION 2. The City Council finds as follows:

- A. The specific use will not be contrary to the public interest.
- B. The specific use will not substantially nor permanently injure the appropriate use of adjacent conforming property in the same district.
- C. The specific use will be in harmony with the spirit and purpose as set forth in Section 35-423, Specific Use Authorization, of the Unified Development Code.
- D. The specific use will not substantially weaken the general purposes or the regulations as set forth in Section 35-423, Specific Use Authorization, of the Unified Development Code.
- E. The specific use will not adversely affect the public health, safety and welfare.

SECTION 3. The City council approves this Specific Use Authorization so long as the attached site plan is adhered to. A site plan is attached as **Exhibit "A"** and made a part hereof and incorporated herein for all purposes.

SECTION 4. All other provisions of Chapter 35 except those expressly amended by this ordinance shall remain in full force and effect including the penalties for violations as made and provided for in Section 35-491.


SG/lj
01/17/2019
Z-45

CASE NO. Z2018355 S


SECTION 5. The Director of Development Services shall change the zoning records and maps in accordance with this ordinance and the same shall be available and open to the public for inspection.

SECTION 6. This ordinance shall become effective January 27, 2019.

PASSED AND APPROVED this 17th day of January 2019.



M A Y O R
Ron Nirenberg

ATTEST:



Leticia M. Vacek, City Clerk

APPROVED AS TO FORM:



Andrew Segovia, City Attorney
for

Agenda Item:	Z-45 (in consent vote: Z-2, Z-3, Z-4, Z-5, P-1, Z-6, Z-7, Z-8, Z-9, Z-12, P-3, Z-14, P-4, Z-15, Z-16, Z-18, Z-19, P-5, Z-20, P-6, Z-21, Z-27, P-9, Z-28, Z-29, Z-30, Z-32, Z-33, Z-34, Z-35, Z-37, Z-38, Z-39, P-10, Z-40, Z-41, Z-44, Z-45, Z-46, Z-47, P-11, Z-49, Z-50, Z-51)						
Date:	01/17/2019						
Time:	02:22:27 PM						
Vote Type:	Motion to Approve						
Description:	ZONING CASE # Z2018355 S (Council District 6): Ordinance amending the Zoning District Boundary from "C-3NA MLOD-2 MLR-1 AHOD" General Commercial Non-Alcoholic Sales Lackland Military Lighting Overlay Military Lighting Region 1 Airport Hazard Overlay District to "C-2 S MLOD-2 MLR-1 AHOD" Commercial Lackland Military Lighting Overlay Military Lighting Region 1 Airport Hazard Overlay District with Specific Use Authorization for a Party House, Reception Hall, Meeting Facilities on Lot 1 and Lot 2, Block 2, NCB 13953, located at 5418 and 5422 Enrique M. Barrera Parkway. Staff and Zoning Commission recommend Approval.						
Result:	Passed						
Voter	Group	Not Present	Yea	Nay	Abstain	Motion	Second
Ron Nirenberg	Mayor		x				
Roberto C. Treviño	District 1		x			x	
Art A. Hall	District 2		x				
Rebecca Viagran	District 3		x				
Rey Saldaña	District 4	x					
Shirley Gonzales	District 5		x				
Greg Brockhouse	District 6		x				
Ana E. Sandoval	District 7		x				
Manny Pelaez	District 8		x				
John Courage	District 9		x				x
Clayton H. Perry	District 10		x				

SG/lj
01/17/2019
Item No. Z-45

EXHIBIT "A"

Z2018355 S

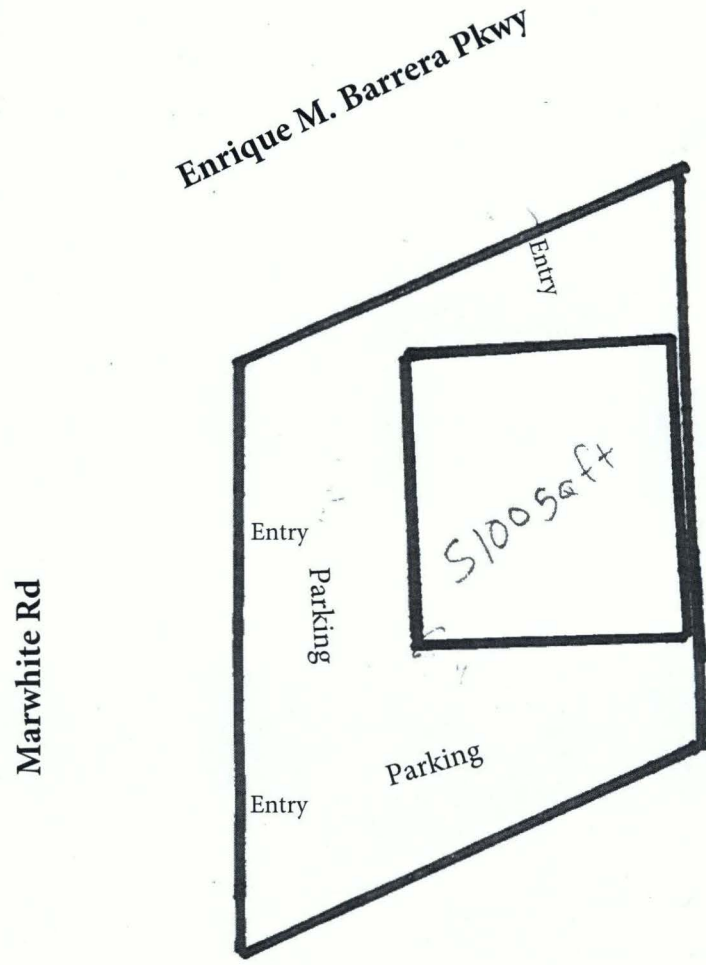


Exhibit "A"



5418 & 5422 Enrique M. Barrera Parkway
Current Zoning: "C-3NA"
Requested Zoning: "C-2 S" Commercial District with
Specific Use Authorization for a Reception Hall

I, Mary Lou Trejo, the property owner, acknowledge that this site plan submitted for the purpose of rezoning this property is in accordance with all applicable provisions of the Unified Development Code. Additionally, I understand that City Council approval of a site plan in conjunction with a rezoning case does not relieve me from adherence to any/all Cityadopted Codes at the time of plan submittal for building permits.