

AN ORDINANCE 2018-04-19-0317

**AMENDING THE OFFICIAL ZONING MAP OF THE CITY OF SAN ANTONIO
BY AMENDING CHAPTER 35, UNIFIED DEVELOPMENT CODE, SECTION
35-304, OF THE CITY CODE OF SAN ANTONIO, TEXAS BY CHANGING THE
ZONING DISTRICT BOUNDARY OF CERTAIN PROPERTY.**

* * * * *

WHEREAS, a public hearing was held after notice and publication regarding this amendment to the Official Zoning Map at which time parties in interest and citizens were given an opportunity to be heard; and

WHEREAS, the Zoning Commission has submitted a final report to the City Council regarding this amendment to the Official Zoning Map of the City of San Antonio; **NOW THEREFORE**,

BE IT ORDAINED BY THE CITY COUNCIL OF THE CITY OF SAN ANTONIO:

SECTION 1. Chapter 35, Unified Development Code, Section 35-304, Official Zoning Map, of the City Code of San Antonio, Texas is amended by changing the zoning district boundary of Lot 25 and Lot 26, Block 7, NCB 3910 from "R-4 CD AHOD" Residential Single-Family Airport Hazard Overlay District with Conditional Use for four (4) Residential Dwelling Units to "IDZ AHOD" Infill Development Zone Airport Hazard Overlay District with uses permitted for six (6) Residential Dwelling Units.


SECTION 2. The City council approves this Infill Development Zone so long as the attached site plan is adhered to. A site plan is attached as **Exhibit "A"** and made a part hereof and incorporated herein for all purposes.

SECTION 3. All other provisions of Chapter 35 except those expressly amended by this ordinance shall remain in full force and effect including the penalties for violations as made and provided for in Section 35-491.


SECTION 4. The Director of Development Services shall change the zoning records and maps in accordance with this ordinance and the same shall be available and open to the public for inspection.

SECTION 5. This ordinance shall become effective April 29, 2018.


PASSED AND APPROVED this 19th day of April 2018.


M A Y O R
Ron Nirenberg

ATTEST:


Leticia M. Vacek, City Clerk

APPROVED AS TO FORM:


for Andrew Segovia, City Attorney

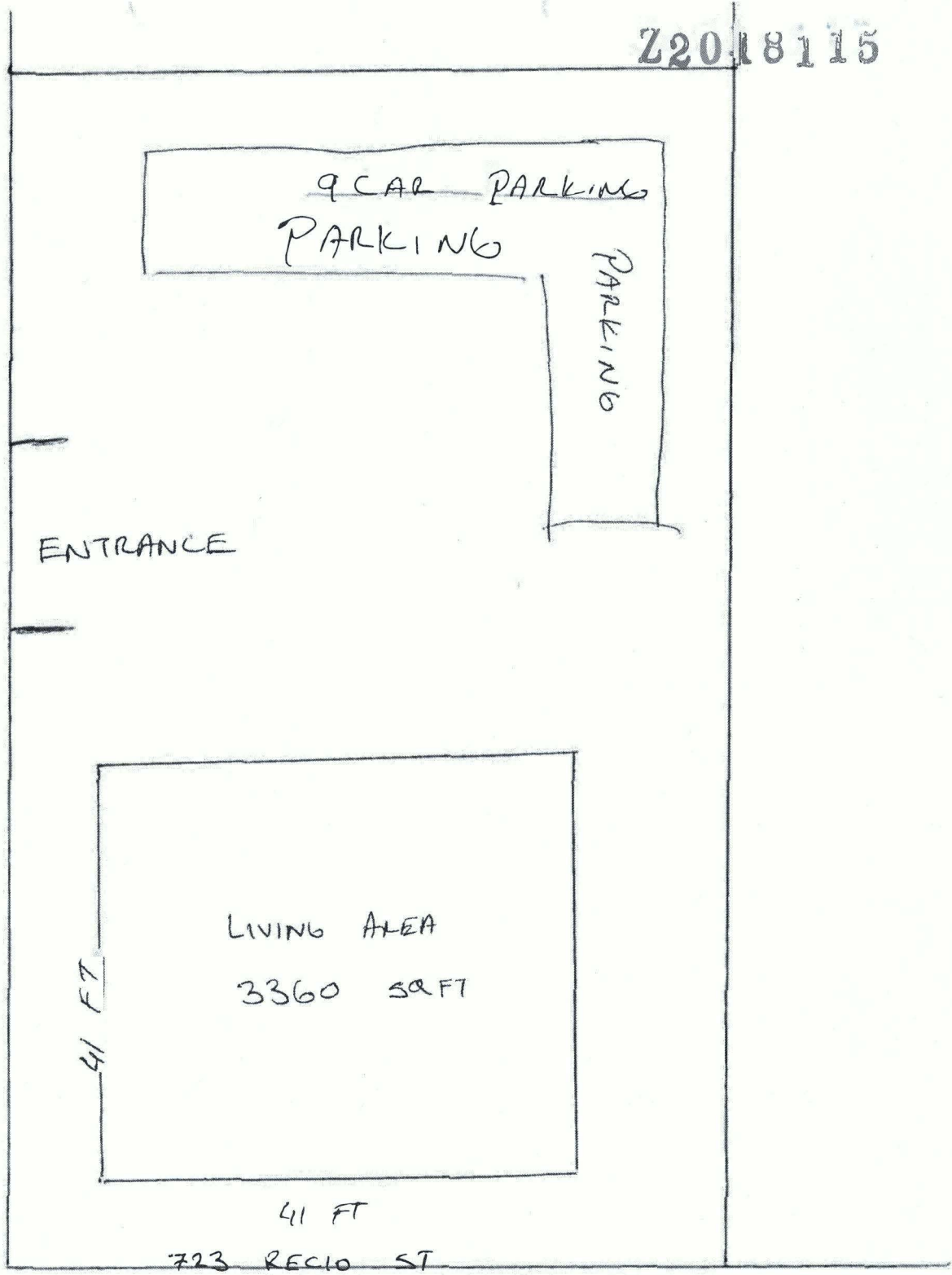
Agenda Item:	Z-12 (in consent vote: P-2, Z-12)						
Date:	04/19/2018						
Time:	02:24:49 PM						
Vote Type:	Motion to Approve						
Description:	ZONING CASE # Z2018115 (Council District 5): Ordinance amending the Zoning District Boundary from "R-4 CD AHOD" Residential Single-Family Airport Hazard Overlay District with Conditional Use for four (4) residential dwelling units to "IDZ AHOD" Infill Development Zone Airport Hazard Overlay District with uses permitted for (six) 6 residential dwelling units on Lot 25 and 26, Block 7, NCB 3910, located at 723 Recio Street. Staff recommends Denial. Zoning Commission recommends Approval. (Associated Plan Amendment 18035)						
Result:	Passed						
Voter	Group	Not Present	Yea	Nay	Abstain	Motion	Second
Ron Nirenberg	Mayor		x				
Roberto C. Treviño	District 1		x				
William Cruz Shaw	District 2		x				
Rebecca Viagran	District 3		x				x
Rey Saldaña	District 4		x				
Shirley Gonzales	District 5		x			x	
Greg Brockhouse	District 6	x					
Ana E. Sandoval	District 7		x				
Manny Pelaez	District 8		x				
John Courage	District 9		x				
Clayton H. Perry	District 10		x				

SG/lj
04/19/2018
Item No. Z-12

EXHIBIT “A”

Z2018115

BORDOY ST



RECIO ST.

Exhibit "A"

"I, Seref Hacibektasoglu, the property owner, acknowledge that this site plan submitted for the purpose of rezoning this property is in accordance with all applicable provisions of the Unified Development Code. Additionally, I understand that City Council approval of a site plan in conjunction with a rezoning case does not relieve me from adherence to any/all City adopted Codes at the time of plan submittal for building permits."