






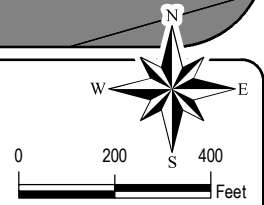


-  200' Notification Area
-  Proposed Suburban Tier
-  Suburban Tier
-  Rural Estate Tier
-  Agribusiness Tier
-  General Urban Tier
-  Natural Tier



Data Source: City of San Antonio Enterprise GIS, Bexar Metro 911, Bexar Appraisal District
 The Geographic Information System Product, received from The City of San Antonio is provided "as is" without warranty of any kind, and the City of San Antonio expressly disclaims all express and implied warranties, including but not limited to the implied warranties of merchantability and fitness for a particular purpose. The City of San Antonio does not warrant, guarantee, or make any representations regarding the use, or the results of the use, of the information provided to you by the City of San Antonio in terms of correctness, accuracy, reliability, timeliness or otherwise. The entire risk as to the results and performance of any information obtained from the City of San Antonio is entirely assumed by the recipient.

Please contact the responsible City of San Antonio Department for specific determinations.

Maps may be ordered at: (210) 207-8301

Map Created by: Gustavo Gutierrez

Map Creation Date: 9/24/2019

Map File Location: \\scom\mms\misc29\GIS\Pin50\plan_lib\Archived\Neighborhoods\Land_Use\Amendments\Amend_18097_NSec_B&W.mxd

PDF Filename: Amend_18097_NSec_B&W.pdf

North Sector Land Use Plan

Proposed Plan Amendment 18097 Area

City of San Antonio
 Planning and Community
 Development Department
 John M. Dugan, AICP
 Director

Cliff Motton Development and
 Business Services Center
 PO Box 839968
 San Antonio, TX 78283

