

METES AND BOUNDS DESCRIPTION  
FOR  
VARIABLE WIDTH JOINT USE AGREEMENT

A 0.037 of an acre, or 1,632 square feet more or less, Joint Use Agreement tract out of the 60,092 square feet more or less, tract conveyed to City of San Antonio, recorded in Volume 2932, Page 1570 of the Official Public Records of Bexar County, Texas in New City Block 929 of the City of San Antonio, Bexar County, Texas. Said 0.037 of an acre tract being more fully described as follows, with bearings based on the Texas Coordinate System established for the South Central Zone from the North American Datum of 1983 NAD 83 (NA2011) epoch 2010.00;

COMMENCING: On the northeast right-of-way line of Arsenal Street, a variable width public right-of-way, at the southwest corner of said 60,092 square feet tract;

THENCE: Along and with the northeast right-of-way line of said Arsenal Street, S 63°41'50" E, a distance of 1.94 feet to a set Mag Nail with washer for the POINT OF BEGINNING of the herein described tract;

THENCE: Departing the northeast right-of-way line of said Arsenal Street, over and across said 60,092 square feet tract, the following bearings and distances:

N 25°58'49" E, a distance of 15.00 feet to a set 1/2" iron rod with cap marked "PAPE DAWSON",

S 63°41'50" E, a distance of 2.55 feet to a set "X" on top of a rock wall,

N 13°45'49" E, a distance of 78.56 feet to a set 1/2" iron rod with cap marked "PAPE DAWSON",

N 90°00'00" E, at a distance of 54.41 feet passing a set reference 1/2" iron rod with cap marked "PAPE DAWSON", continuing for a total distance of 56.41 feet to a point on the east face of a concrete wall on the west bank of the San Antonio River,

Along and with said wall, S 11°27'53" W, a distance of 10.20 feet to a point,

Departing said wall, S 90°00'00" W, at a distance of 2.00 feet passing a set reference 1/2" iron rod with cap marked "PAPE DAWSON", continuing for a total distance of 46.54 feet to a set 1/2" iron rod with cap marked "PAPE DAWSON",

S 13°45'49" W, a distance of 72.94 feet to a set 1/2" iron rod with cap marked "PAPE DAWSON",

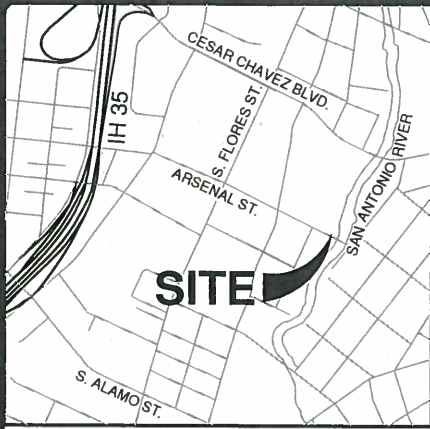
S 63°41'50" E, a distance of 11.21 feet to a set 1/2" iron rod with cap marked "PAPE DAWSON", and

S 25°58'49" W, a distance of 15.00 feet to a set "X" on concrete on the northeast right-of-way line of said Arsenal Street;

THENCE: Along and with the northeast right-of-way line of said Arsenal Street, N 63°41'50" W, a distance of 24.00 feet to the POINT OF BEGINNING, and containing 0.037 of an acre in the City of San Antonio, Bexar County, Texas. Said tract being described in accordance with a survey made on the ground and a survey description and map prepared under job number 8134-01 by Pape-Dawson Engineers, Inc.

PREPARED BY: Pape-Dawson Engineers, Inc.  
DATE: August 2, 2017  
JOB NO. 8134-01  
DOC. ID. N:\CIVIL\8134-01 San Pedro Creek\Field Notes\0.037 AC JUA.docx





LOCATION MAP

NOT-TO-SCALE

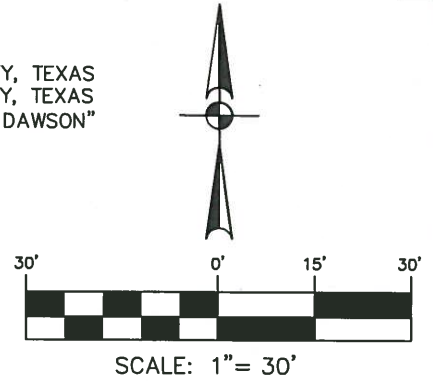
LINE TABLE		
LINE	BEARING	LENGTH
L1	S63°41'50"E	1.94'
L2	N25°58'49"E	15.00'
L3	S63°41'50"E	2.55'

**LEGEND:**

- OPR OFFICIAL PUBLIC RECORDS OF BEXAR COUNTY, TEXAS
- DPR DEED AND PLAT RECORDS OF BEXAR COUNTY, TEXAS
- SET 1/2" IRON ROD W/CAP MARKED "PAPE DAWSON"
- × SET "X"
- ⊙ SET MAG NAIL W/WASHER

**NOTES:**

1. THE PROFESSIONAL SERVICES PROVIDED HERewith INCLUDE THE PREPARATION OF A FIELD NOTE DESCRIPTION.
2. THE BEARINGS ARE BASED ON THE TEXAS COORDINATE SYSTEM ESTABLISHED FOR THE SOUTH CENTRAL ZONE FROM THE NORTH AMERICAN DATUM OF 1983 NAD 83 (NA2011) EPOCH 2010.00.



VARIABLE WIDTH  
JOINT USE AGREEMENT  
**0.037 OF AN ACRE**  
(1,632 SQUARE FEET MORE OR LESS)


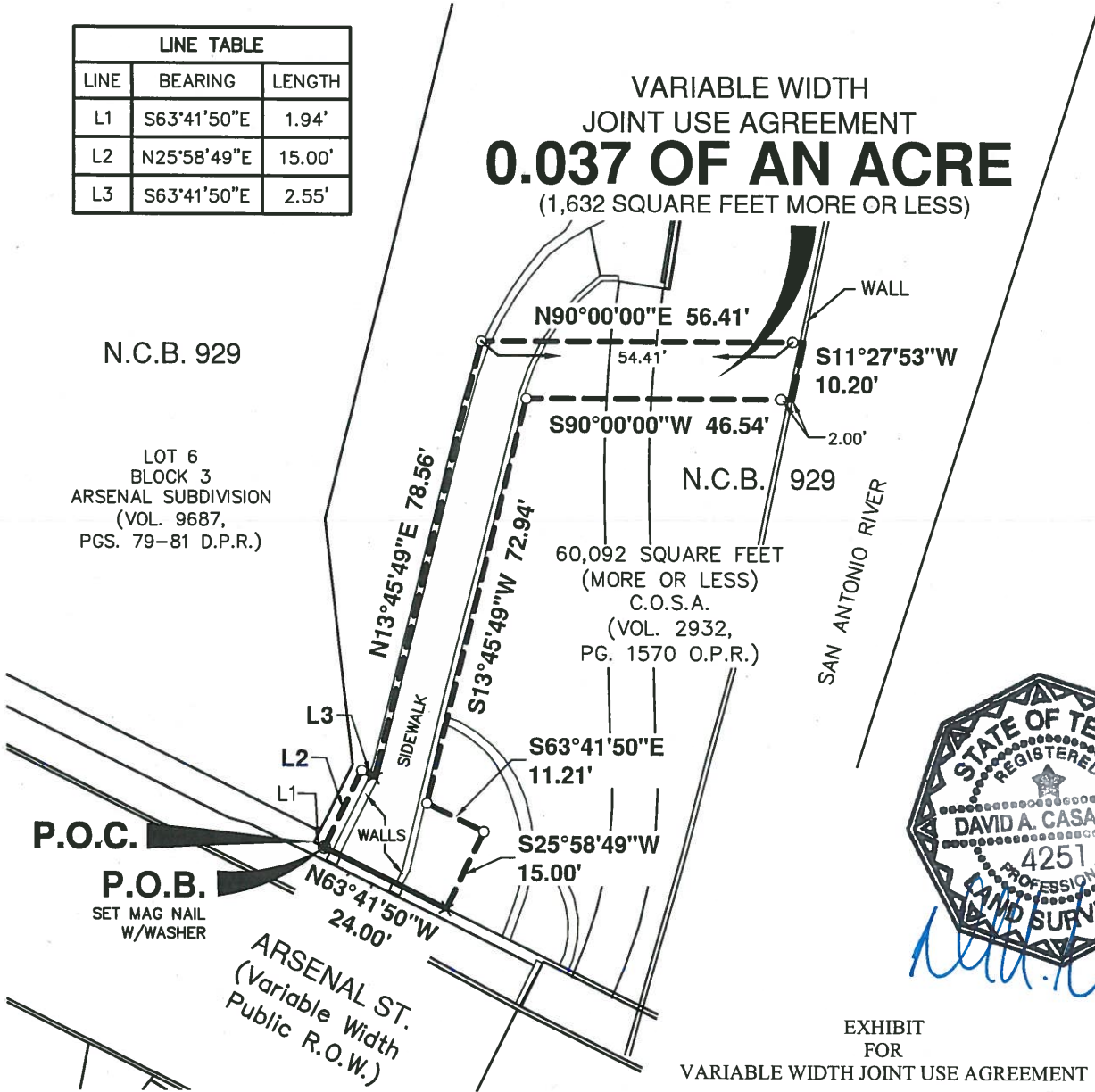


EXHIBIT  
FOR  
VARIABLE WIDTH JOINT USE AGREEMENT

A 0.037 OF AN ACRE, OR 1,632 SQUARE FEET MORE OR LESS, JOINT USE AGREEMENT TRACT OUT OF THE 60,092 SQUARE FEET MORE OR LESS, TRACT CONVEYED TO CITY OF SAN ANTONIO, RECORDED IN VOLUME 2932, PAGE 1570 OF THE OFFICIAL PUBLIC RECORDS OF BEXAR COUNTY, TEXAS IN NEW CITY BLOCK 929 OF THE CITY OF SAN ANTONIO, BEXAR COUNTY, TEXAS.

SHEET 1 OF 1



SAN ANTONIO | AUSTIN | HOUSTON | FORT WORTH | DALLAS  
2000 NW LOOP 410 | SAN ANTONIO, TX 78213 | 210.375.9000  
TBPE FIRM REGISTRATION #470 | TBPLS FIRM REGISTRATION #10028800

AUGUST 2, 2017

JOB No.:

8134-01