



**CITY OF SAN ANTONIO
OFFICE OF THE CITY COUNCIL
COUNCIL CONSIDERATION REQUEST**

RECEIVED
CITY OF SAN ANTONIO
CITY CLERK
2017 OCT -5 AM 10:48

TO: Mayor & City Council

FROM: Councilman Trevino, District 1

COPIES TO: Sheryl Sculley, City Manager; Leticia Vacek, City Clerk; Chris Callanen, Assistant to the City Council; Andy Segovia, City Attorney

SUBJECT: Request for Large Area Rezoning of Properties

DATE: September 28, 2017

Issue Proposed for Consideration

I ask for your support for the inclusion of the following item on the agenda of the earliest available meeting of the City Council: Concurrence in directing staff to rezone, with plan amendments where necessary, the following properties in collaboration with property owners and the community to make zoning consistent with the current uses of the property or the land use plan, where appropriate:

1. Areas of Monte Vista as indicated in the adjacent map:
 - South of West Mulberry Ave, and areas adjacent to East Mulberry Ave
 - South of Hildebrand and East of McCullough
2. Areas in the northern portion of River Road NA, and areas inside of District 2 just north of their boundary along Mulberry as indicated in the adjacent map
3. Areas of Beacon Hill and Alta Vista: South of Gramercy, North of Ashby, West to Fredericksburg, and east to San Pedro as indicated on adjacent map
4. The District 1 Portion of WEHA south of Culebra, north of Leal St., East to Colorado St. and following the western boundary of the district as indicated on adjacent map

Brief Background

Throughout the past few decades, many areas of the center city have had ongoing concerns regarding zoning inconsistencies. These inconsistencies were the result of the code conversion from the "old" zoning code, which utilized an A-J tiered system of zoning, to the new system we use today. While some of these changes are subtle, given new development patterns in the urban core, these subtle differences are causing large impacts throughout our neighborhoods. Some of these impacts include the inability for residents to pull permits in their neighborhoods because their use does not match their zoning, incompatible development within our NCDs and Historic Districts, and placing our city staff, commissions, and City Council in difficult positions regarding zoning changes which are contradictory in nature.

These four areas have been identified as those neighborhoods in District 1 with the largest sections of these code conversion errors, and therefore present themselves as candidates for large area re-zonings to correct these inaccuracies. This will improve the quality of life for these areas, especially those which have industrial zoning in residential areas, and help implement the land use plans as intended for these areas.





Submitted for Council consideration
by:





Councilman Roberto C. Trevino, District 1

Supporting Councilmembers' Signatures (4 only)

District No.

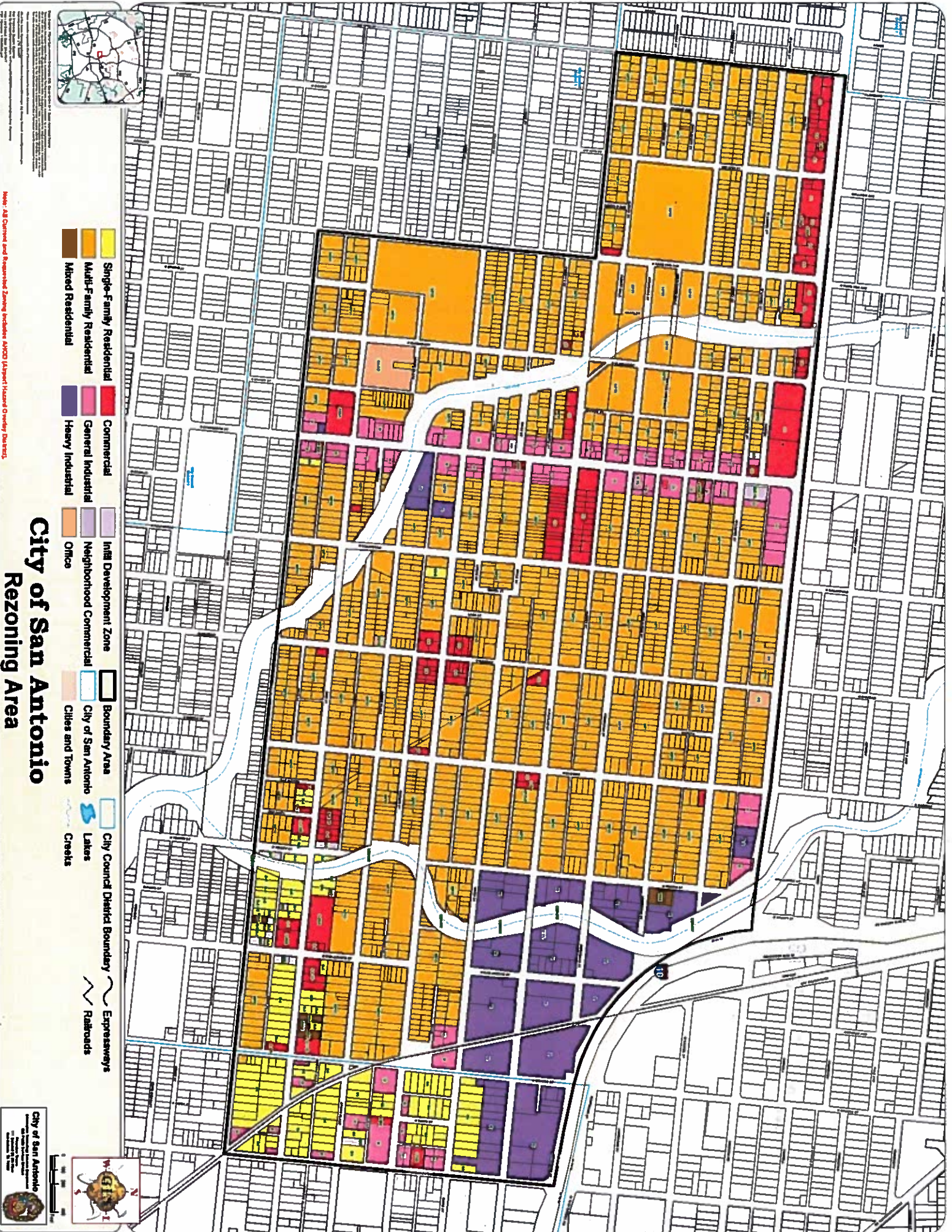
- 1.
- 2.
- 3.
- 4.

RECEIVED
CITY OF SAN ANTONIO
CITY CLERK
2017 OCT -5 AM 10:18





Note: All Current and Proposed Zoning Ordinance APNs (Airport Hazard Overlay Districts)

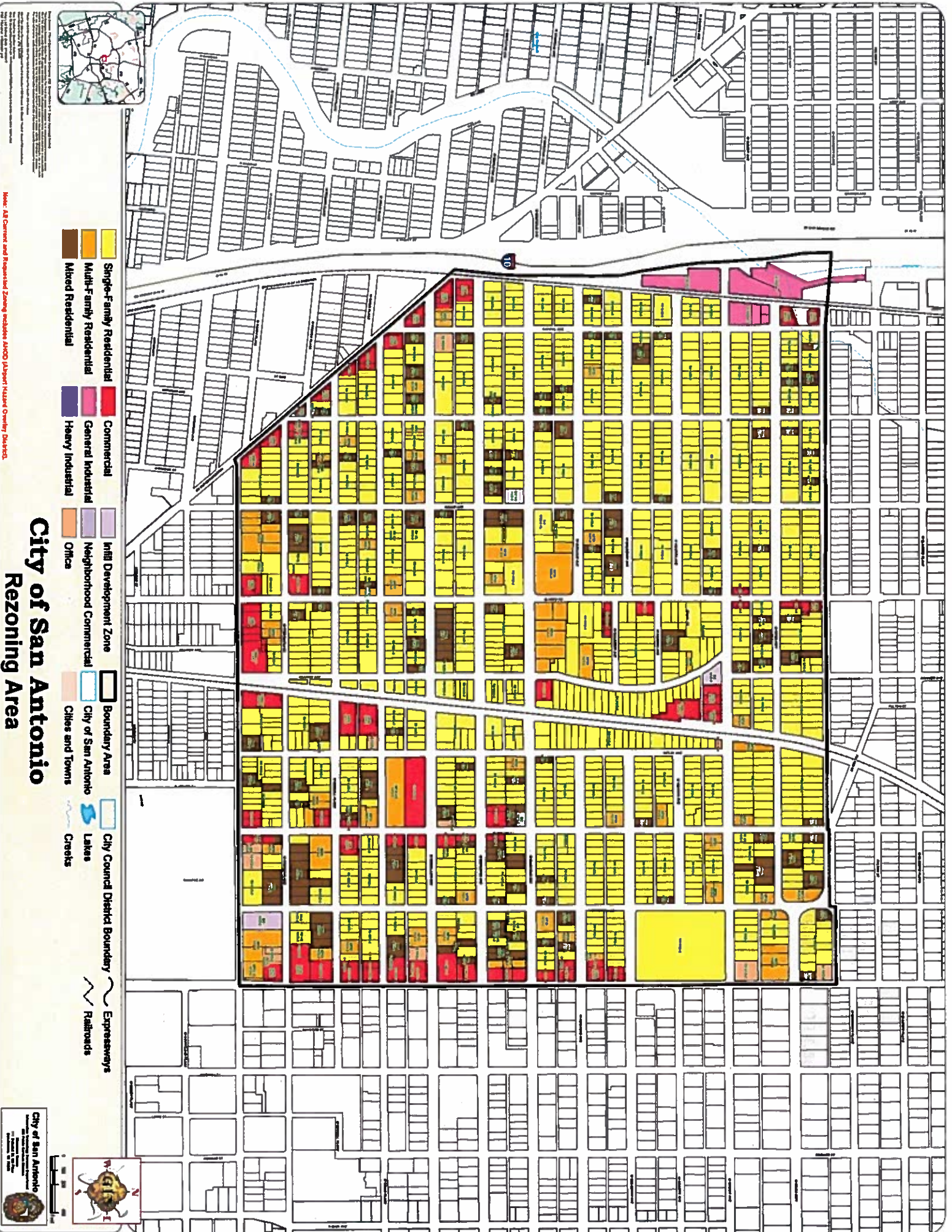
City of San Antonio Rezoning Area

- Single-Family Residential
- Multi-Family Residential
- Commercial
- Heavy Industrial
- General Industrial
- Neighborhood Commercial
- Infill Development Zone
- Office
- Boundary Area
- City of San Antonio
- City Council District Boundary
- Lakes
- Cities and Towns
- Creeks
- Expressways
- Railroads

City of San Antonio
 100 N. Nueces Street
 San Antonio, TX 78202
 (210) 225-1000

RECEIVED
CITY OF SAN ANTONIO
CITY CLERK

2017 OCT -5 AM 10:18



- Single-Family Residential
- Multi-Family Residential
- Mixed Residential
- Commercial
- General Industrial
- Heavy Industrial
- Infill Development Zone
- Neighborhood Commercial
- Office
- Boundary Area
- City of San Antonio
- Cities and Towns
- City Council District Boundary
- Lakes
- Creeks
- Expressways
- Railroads

City of San Antonio

Rezoning Area

City of San Antonio
 Planning Department
 100 N. Nueces Street, Suite 1000
 San Antonio, TX 78205
 (210) 204-2000
 www.sanantonio.gov

Note: All Current and Requested Zoning includes AMO (Airport Hazard Overlay District).

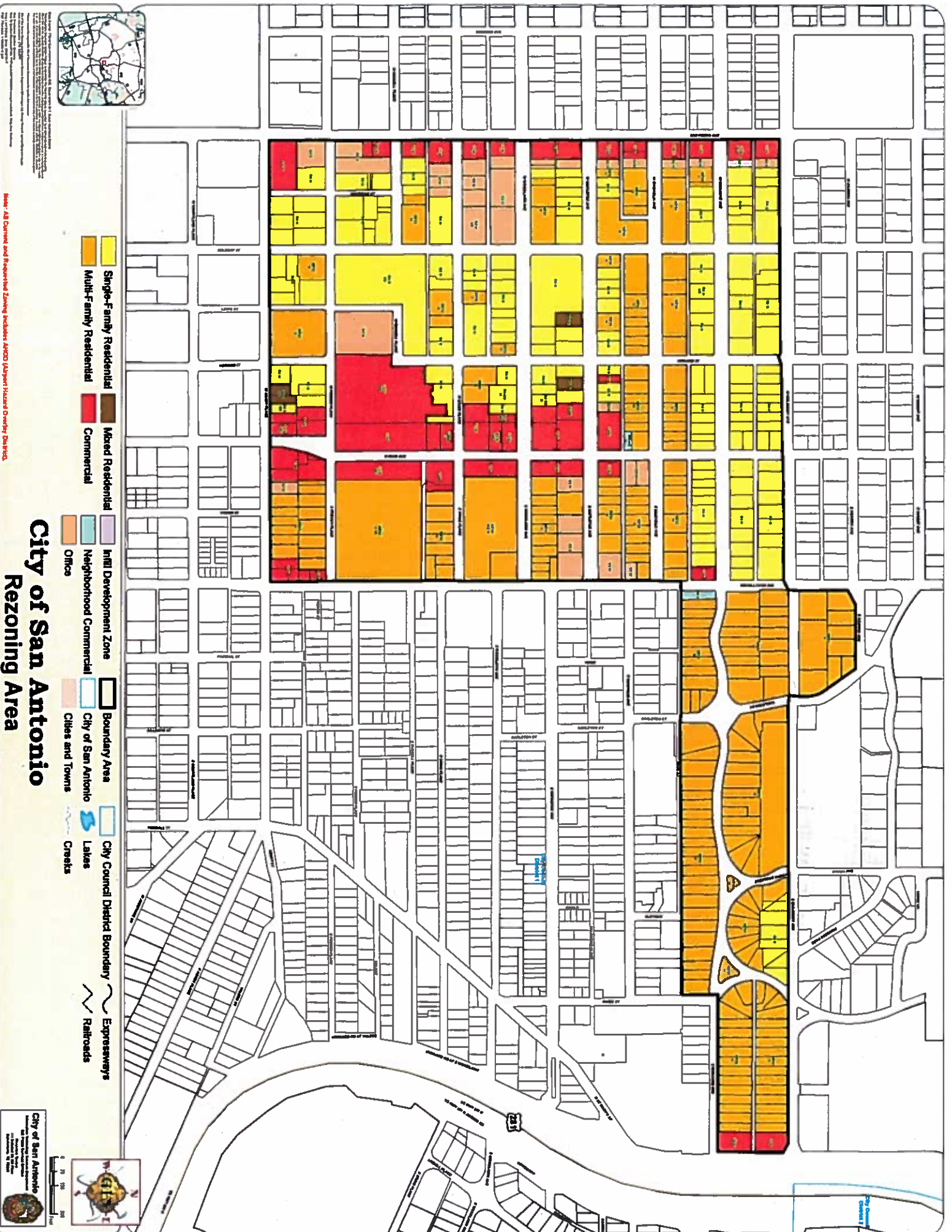
City of San Antonio
 Planning Department
 100 N. Nueces Street, Suite 1000
 San Antonio, TX 78205
 (210) 204-2000
 www.sanantonio.gov

RECEIVED
CITY OF SAN ANTONIO
CITY CLERK

2017 OCT -5 AM 10:18

RECEIVED
CITY OF SAN ANTONIO
CITY CLERK

2017 OCT -5 AM 10:18



Map: All Current and Proposed Zoning Includes APN's (Airport Hazard Overlay District)

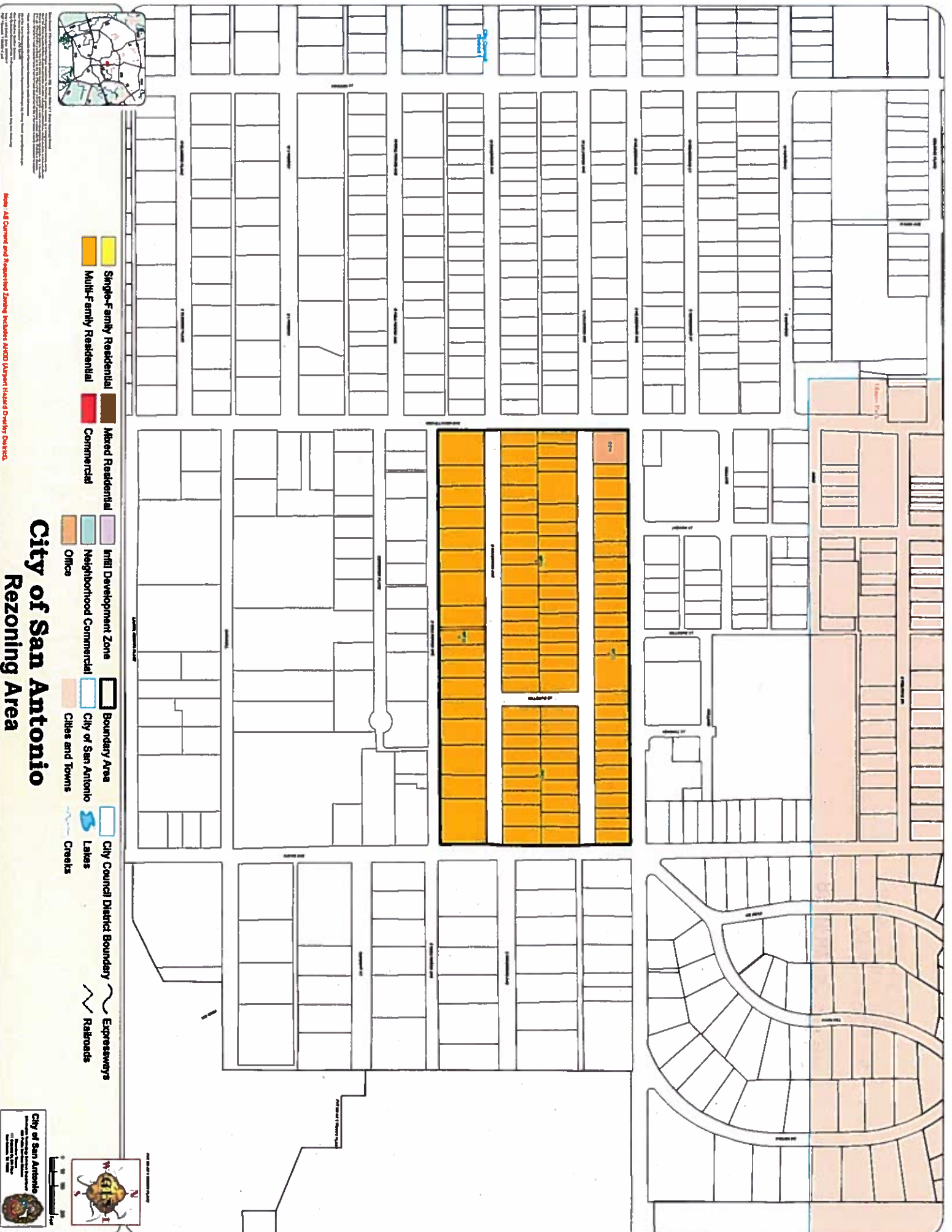
- Single-Family Residential
- Multi-Family Residential
- Mixed Residential
- Commercial
- Office
- Infill Development Zone
- Neighborhood Commercial
- City of San Antonio
- Cites and Towns
- Boundary Area
- City Council District Boundary
- Lakes
- Creeks
- Expressways
- Railroads

City of San Antonio Rezoning Area

City of San Antonio
 100 N. Nueces Street
 San Antonio, TX 78202
 (210) 204-2000
 www.sanantonio.gov

RECEIVED
CITY OF SAN ANTONIO
CITY CLERK

2017 OCT -5 AM 10:18



Note: All Current and Requested Zoning includes AMCO (Airport Hazard Overlay District)

City of San Antonio
 Planning Department
 100 N. Nueces Street, Suite 1000
 San Antonio, TX 78205
 (210) 204-3000
 www.sanantonio.gov

Single-Family Residential

Multi-Family Residential

Mixed Residential Commercial

Int'l Development Zone

Neighborhood Commercial

Office

Boundary Area

City of San Antonio

Cities and Towns

City Council District Boundary

Lakes


Creeks

Expressways

Railroads

City of San Antonio

Rezoning Area



RECEIVED
CITY OF SAN ANTONIO
CITY CLERK

2017 OCT -5 AM 10:18