

ORDINANCE 2020-02-20-0126

AMENDING THE OFFICIAL ZONING MAP OF THE CITY OF SAN ANTONIO BY AMENDING CHAPTER 35, UNIFIED DEVELOPMENT CODE, SECTION 35-304, OF THE CITY CODE OF SAN ANTONIO, TEXAS BY CHANGING THE ZONING DISTRICT BOUNDARY OF CERTAIN PROPERTY.

* * * * *

WHEREAS, a public hearing was held after notice and publication regarding this amendment to the Official Zoning Map at which time parties in interest and citizens were given an opportunity to be heard; and

WHEREAS, the Zoning Commission has submitted a final report to the City Council regarding this amendment to the Official Zoning Map of the City of San Antonio; **NOW THEREFORE,**

BE IT ORDAINED BY THE CITY COUNCIL OF THE CITY OF SAN ANTONIO:


SECTION 1. Chapter 35, Unified Development Code, Section 35-304, Official Zoning Map, of the City Code of San Antonio, Texas is amended by changing the zoning district boundary of the east 3.3 feet of the south 118 feet of Lot 11 and the south 118 feet of Lot 12, Block 6, NCB 1177 from "R-6 MLOD-3 MLR-2" Residential Single-Family Martindale Army Airfield Military Lighting Overlay Military Lighting Region 2 District to "NC MLOD-3 MLR-2" Neighborhood Commercial Martindale Army Airfield Military Lighting Overlay Military Lighting Region 2 District.


SECTION 2. All other provisions of Chapter 35 except those expressly amended by this ordinance shall remain in full force and effect including the penalties for violations as made and provided for in Section 35-491.


SECTION 3. The Director of Development Services shall change the zoning records and maps in accordance with this ordinance and the same shall be available and open to the public for inspection.

SECTION 4. This ordinance shall become effective March 1, 2020.

PASSED AND APPROVED this 20th day of February, 2020.


M A Y O R
Ron Nirenberg

ATTEST:

Leticia M. Vacek, City Clerk

APPROVED AS TO FORM:

FOR Andrew Segovia, City Attorney



City of San Antonio

City Council

February 20, 2020

Item: Z-6

Enactment Number:

File Number: 20-1450

2020-02-20-0126

ZONING CASE Z-2019-10700208 (Council District 2): Ordinance amending the Zoning District Boundary from "R-6 MLOD-3 MLR-2" Residential Single-Family Martindale Army Airfield Military Lighting Overlay Military Lighting Region 2 District to "NC MLOD-3 MLR-2" Neighborhood Commercial Martindale Army Airfield Military Lighting Overlay Military Lighting Region 2 District on the east 3.3 feet of the south 118 feet of Lot 11 and the south 118 feet of Lot 12, Block 6, NCB 1177, located at 2551 North Interstate Highway 35. Staff and Zoning Commission recommend Denial, with Alternate Recommendation. (Associated Plan Amendment PA-2019-11600080) (Continued from January 16, 2020)

Councilmember Jada Andrews-Sullivan made a motion to Motion to Appr w Cond. Councilmember Roberto C. Treviño seconded the motion. The motion passed by the following vote:

Aye: 9 Nirenberg, Treviño, Andrews-Sullivan, Viagran, Rocha Garcia, Gonzales, Cabello Havrda, Sandoval and Pelaez

Nay: 1 Courage

Absent: 1 Perry