





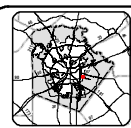
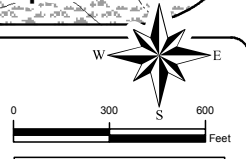


-  200' Notification Area
-  Proposed Low Density Residential
-  Agricultural
-  Low Density Residential
-  Rural Living
-  Parks/Open Space



Data Source: City of San Antonio Enterprise GIS, Bexar Metro 911, Bexar Appraisal District  
 "The Geographic Information System Product received from The City of San Antonio is provided "as is" without warranty of any kind, and the City of San Antonio expressly disclaims all express and implied warranties, including but not limited to the implied warranties of merchantability and fitness for a particular purpose. The City of San Antonio does not warrant, guarantee, or make any representations regarding the use, or the results of the use, of the information provided to you by the City of San Antonio in terms of correctness, accuracy, reliability, timeliness or otherwise. The user shall assume the responsibility for the use of the information provided to you by the City of San Antonio in terms of correctness, accuracy, reliability, timeliness or otherwise."  
 City of San Antonio Planning Department GIS Manager: Woody Woodruff, woody@sanantonio.gov. Maps may be ordered at: (210) 207-7873  
 Map Created by: Gustavo Gutierrez  
 Map Creation Date: 3/28/2016  
 Map File Location: W:\Archived\Neighborhoods\Land\_Use\Amend\_18050\_EasternTriangle\_B&W\_P.mxd  
 PDF Filename: 1701GG.pdf

# Eastern Triangle Community Plan

## Proposed Plan Amendment 18050 Area

City of San Antonio  
 Planning and Community  
 Development Department  
 John M. Dugan  
 Director  
 City of San Antonio  
 Planning and Community  
 Development Department  
 PO Box 83996  
 San Antonio, TX 78283

