

**AN ORDINANCE 2016-02-18-0123**

**AMENDING THE LAND USE PLAN CONTAINED IN THE CONTAINED IN THE DIGNOWITY HILL NEIGHBORHOOD PLAN, A COMPONENT OF THE COMPREHENSIVE MASTER PLAN OF THE CITY, BY CHANGING THE USE FOR APPROXIMATELY 0.185 ACRES OF LAND OUT OF NCB 568, LOCATED AT 532 DAWSON STREET AND 417 MESQUITE STREET, FROM "LOW DENSITY RESIDENTIAL" TO "LOW DENSITY MIXED USE" LAND USE**

\* \* \* \* \*

**WHEREAS**, City Council approved the Dignowity Hill Neighborhood Plan as an addendum to the Comprehensive Master Plan on December 3, 2009; and

**WHEREAS**, the Unified Development Code requires consistency between zoning and the Comprehensive Master Plan and Section 213.003 of the TEXAS LOCAL GOVERNMENT CODE allows amendment of the Comprehensive Master Plan following a public hearing and review by the Planning Commission; and

**WHEREAS**, a public hearing was held on July 8, 2015 by the Planning Commission allowing all interested citizens to be heard; and

**WHEREAS**, the San Antonio City Council has considered the effect of this amendment to the Comprehensive Master Plan of the City and has determined that it conforms to the approval criteria set forth in the Unified Development Code §35-420, Comprehensive, Neighborhood, Community, and Perimeter Plans; **NOW THEREFORE**;

**BE IT ORDAINED BY THE CITY COUNCIL OF THE CITY OF SAN ANTONIO:**


**SECTION 1.** Dignowity Hill Neighborhood Plan, a component of the Comprehensive Master Plan of the City, is hereby amended by changing the use of approximately 0.185 acres of land out of NCB 568, located at 532 Dawson Street and 417 Mesquite Street, from "Low Density Residential" to "Low Density Mixed Use" land use. All portions of land mentioned are depicted in **Attachments "I" and "II"**, attached hereto and incorporated herein for all purposes.

**SECTION 2.** This ordinance shall take effective February 28, 2016.


**PASSED AND APPROVED** this 18<sup>th</sup> day of February, 2016.

  
M A Y O R  
Ivy R. Taylor

**ATTEST:**

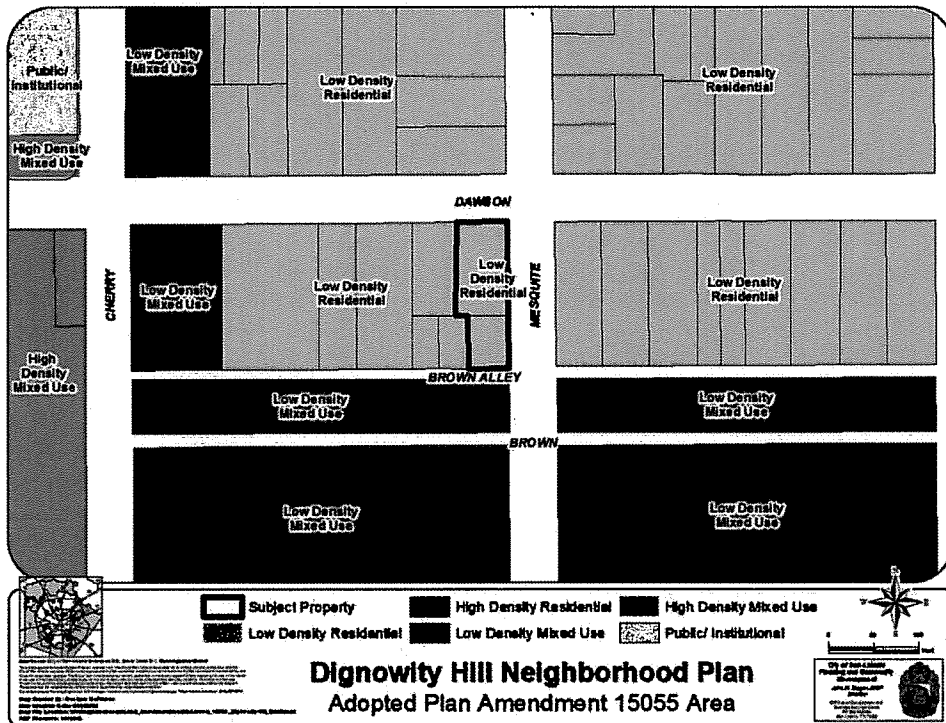
  
Leticia M. Vasek, City Clerk

**APPROVED AS TO FORM:**

  
Martha G. Sepeda, Acting City Attorney

<b>Agenda Item:</b>	<b>P-3 ( in consent vote: P-3, Z-8 )</b>						
<b>Date:</b>	02/18/2016						
<b>Time:</b>	03:21:39 PM						
<b>Vote Type:</b>	Motion to Approve						
<b>Description:</b>	PLAN AMENDMENT # 15055 (Council District 2): An Ordinance amending the future land use plan contained in the Dignowity Hill Neighborhood Plan, a component of the Comprehensive Master Plan of the City, by changing the future land use of approximately 0.185 acres of land out of NCB 568, located at 532 Dawson Street and 417 North Mesquite Street, from "Low Density Residential" to "Low Density Mixed Use". Staff recommends Approval. Planning Commission recommended Denial. (Associated Zoning Case Z2015227)						
<b>Result:</b>	Passed						
<b>Voter</b>	<b>Group</b>	<b>Not Present</b>	<b>Yea</b>	<b>Nay</b>	<b>Abstain</b>	<b>Motion</b>	<b>Second</b>
Ivy R. Taylor	Mayor		x				
Roberto C. Treviño	District 1		x				x
Alan Warrick	District 2		x			x	
Rebecca Viagran	District 3		x				
Rey Saldaña	District 4		x				
Shirley Gonzales	District 5		x				
Ray Lopez	District 6	x					
Cris Medina	District 7		x				
Ron Nirenberg	District 8	x					
Joe Krier	District 9	x					
Michael Gallagher	District 10		x				

**ATTACHMENT I**  
**Land Use Plan as Adopted:**



**ATTACHMENT II**  
**Proposed Amendment:**

