




Board of Adjustment
Notification Plan for
Case No A-18-092



- San Antonio City Limits 
- Subject Property 
- 200' Notification Boundary 
- Council District: 10

"NOT TO SCALE,
 FOR ILLUSTRATIVE PURPOSES ONLY"

Development Services Department
 City of San Antonio

PLOT PLAN
FOR BUILDING PERMITS

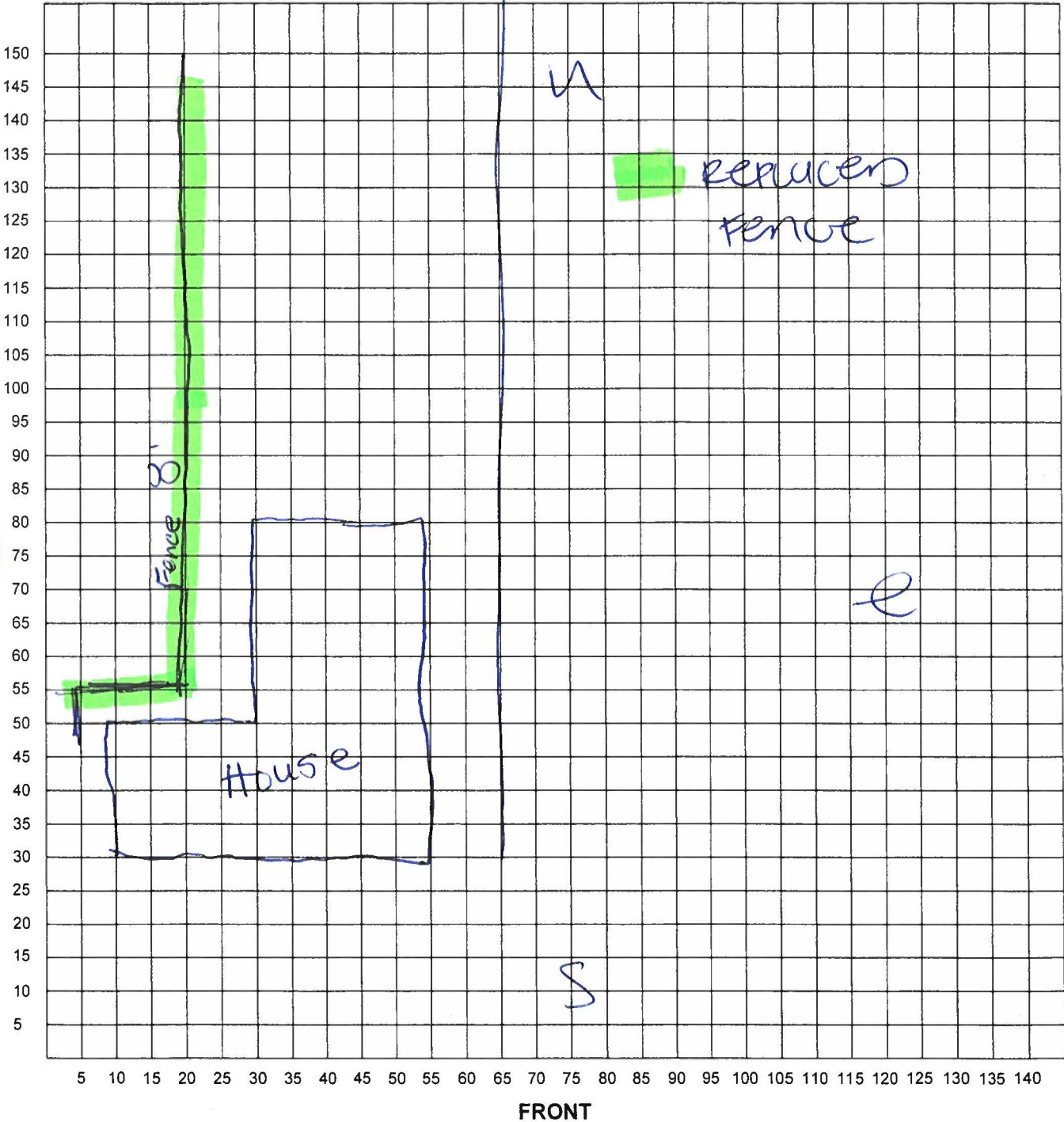
Address: 2922 ALBIN
ALBIN DR.

Lot: _____

Block: _____

NCB: _____

REAR



A-18-092
Subject Property – 2922 Albin Drive



Subject Property



Neighboring property to the West



Neighboring property to the East



View across from subject property



View across from subject property



8'9" from the curb – Clear Vision Field is 15'



Height of replaced fence

