

ORDINANCE 2019-10-03-0817

AMENDING THE CITY OF SAN ANTONIO MAJOR THOROUGHFARE PLAN, A COMPONENT OF THE CITY OF SAN ANTONIO MASTER PLAN, BY RE-ALIGNING AND RE-DESIGNATING A PROPOSED SEGMENT OF THE EAST & WEST CONNECTOR FROM AN ENHANCED SECONDARY ARTERIAL (120' TO 142' OF RIGHT-OF-WAY) TO A SECONDARY ARTERIAL TYPE A (86' OF RIGHT-OF-WAY) GENERALLY LOCATED IN SOUTHERN BEXAR COUNTY, BETWEEN ROOSEVELT AVENUE AND THE SAN ANTONIO RIVER.

\* \* \* \* \*

**WHEREAS**, the City of San Antonio Major Thoroughfare Plan was adopted on September 21, 1978 by City Council as a component of the City of San Antonio Master Plan; and

**WHEREAS**, a public hearing was held on September 25, 2019 by the Planning Commission allowing all interested citizens to be heard: **NOW THEREFORE**;

**BE IT ORDAINED BY THE CITY COUNCIL OF THE CITY OF SAN ANTONIO:**


**SECTION 1:** The Major Thoroughfare Plan, a component of the Master Plan of the City, is amended to:

1. Realign and redesignate a proposed segment of the East & West Connector from an Enhanced Secondary Arterial (120' to 142' of right-of-way) to a Secondary Arterial Type A (86' of right-of-way) generally located in southern Bexar County, between Roosevelt Avenue and the San Antonio River


The Amendment is more particularly described in **Attachment "A,"** attached hereto and incorporated herein for all purposes.

**SECTION 2:** This ordinance shall become effective October 13, 2019.


**PASSED AND APPROVED** this 3<sup>rd</sup> day of October, 2019.

  
M A Y O R  
Ron Nirenberg

**ATTEST:**

  
Leticia M. Vacek, City Clerk

**APPROVED AS TO FORM:**

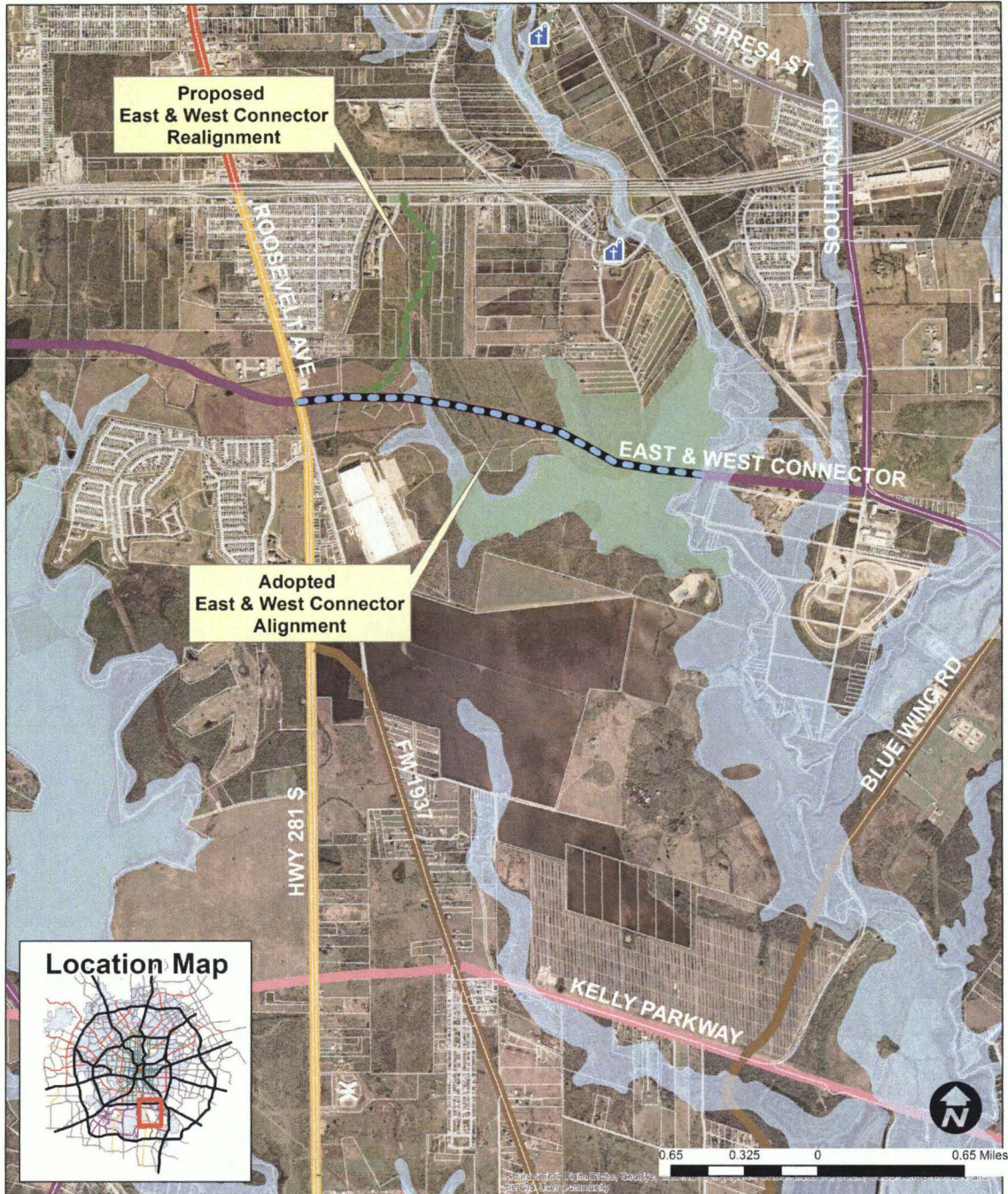
  
Andrew Segovia, City Attorney

<b>Agenda Item:</b>	<b>30 ( in consent vote: 5, 6, 7, 8, 9, 10, 11, 12, 13, 14, 15, 16, 17, 19, 20, 22, 23, 24, 26, 27, 28, 29, 30, 31A, 31B, 32, 33A, 33B )</b>						
<b>Date:</b>	10/03/2019						
<b>Time:</b>	10:12:14 AM						
<b>Vote Type:</b>	Motion to Approve						
<b>Description:</b>	Ordinance amending the Major Thoroughfare Plan, a component of the City of San Antonio Master Plan, by realigning and redesignating a proposed segment of the East & West Connector from an Enhanced Secondary Arterial (120' to 142' of right-of-way) to a Secondary Arterial Type A (86' of right-of-way) generally located in southern Bexar County, between Roosevelt Avenue and the San Antonio River. [Roderick Sanchez, Assistant City Manager; Razi Hosseini, Interim Director, Transportation & Capital Improvements]						
<b>Result:</b>	Passed						
<b>Voter</b>	<b>Group</b>	<b>Not Present</b>	<b>Yea</b>	<b>Nay</b>	<b>Abstain</b>	<b>Motion</b>	<b>Second</b>
Ron Nirenberg	Mayor		x				
Roberto C. Treviño	District 1		x				
Jada Andrews-Sullivan	District 2		x			x	
Rebecca Viagran	District 3		x				x
Adriana Rocha Garcia	District 4		x				
Shirley Gonzales	District 5		x				
Melissa Cabello Havrda	District 6		x				
Ana E. Sandoval	District 7		x				
Manny Pelaez	District 8		x				
John Courage	District 9		x				
Clayton H. Perry	District 10		x				

SG/lj  
10/03/2019  
Item # 30

# ATTACHMENT "A"

# MAJOR THOROUGHFARE PLAN (MTP) AMENDMENT TO EAST & WEST CONNECTOR ATTACHMENT A



## AMENDMENT ADOPTED MTP

- |  |                             |
|--|-----------------------------|
| Missions                                   | Enhanced Secondary Arterial |
| Adopted East & West Alignment              | Primary Arterial Type A     |
| Proposed East & West Connector Realignment | Rural Roadway               |
| Open Space Preservation                    | Secondary Arterial Type A   |
| 100-Year Floodplain                        | Super Arterial Type A       |
|  | Super Arterial Type B       |