

ORDINANCE

2020-05-07-0313

(I) DETERMINING THE PUBLIC NECESSITY FOR PUBLIC USE AND AUTHORIZING THE ACQUISITION OF CERTAIN PRIVATELY OWNED REAL PROPERTY IN BEXAR COUNTY, TEXAS BEING PERMANENT SEWER EASEMENTS AND TEMPORARY CONSTRUCTION EASEMENTS (COLLECTIVELY, THE (“EASEMENTS”), THROUGH THE CITY OF SAN ANTONIO, ACTING BY AND THROUGH THE SAN ANTONIO WATER SYSTEM (“THE SYSTEM”) OVER, UNDER, ACROSS AND UPON PRIVATELY OWNED REAL PROPERTY (THE “PROPERTIES”) FOR A SEWER PROJECT CONSISTING OF APPROXIMATELY TWO AND ONE HALF MILES OF SEWER MAIN LOCATED ALONG OLD BANDERA ROAD AND ALONG THE WESTERN RIGHT OF WAY OF STATE HIGHWAY 16 TO A POINT ENDING AT 16597 BANDERA ROAD IN THE NORTHWEST QUADRANT OF BEXAR COUNTY, TEXAS AND BEING ALONG A GENERAL ROUTE AND GENERAL LOCATION DESCRIBED AND DEPICTED IN EXHIBITS A-1 AND A-2 ATTACHED HERETO AND INCORPORATED HEREIN, WHICH EASEMENTS SHALL BE ACQUIRED BY NEGOTIATION AND/OR CONDEMNATION, IF NECESSARY, FOR THE PUBLIC USE OF THE EXPANSION AND OPERATION OF THE SYSTEM THROUGH THE CONSTRUCTION OF HELOTES CREEK GRAVITY MAIN AND LIFT STATION #246 ELIMINATION PROJECT (THE “PROJECT”); (II) AUTHORIZING THE PRESIDENT/CEO OF THE SYSTEM, OR THE CITY MANAGER OF THE CITY OF SAN ANTONIO, OR THEIR RESPECTIVE DESIGNEES, TO TAKE ALL APPROPRIATE ACTION TO ACQUIRE THE EASEMENTS BY NEGOTIATION AND/OR CONDEMNATION; AND (III) RATIFYING AND AFFIRMING ALL PRIOR ACTS AND PROCEEDINGS DONE OR INITIATED BY ATTORNEYS, AGENTS AND EMPLOYEES OF THE SYSTEM TO ACQUIRE SUCH EASEMENTS.

\* \* \* \* \*

**WHEREAS**, the San Antonio Water System Board of Trustees (“SAWS”) has determined that the acquisition of the Easements located in Bexar County, Texas are necessary and desirable for the expansion and operation of the System in connection with the construction, operation and maintenance of the Project, which includes the construction of sewer main pipelines located in Bexar County, in the general location marked **EXHIBIT A-1** attached hereto and made a part hereof; and

**WHEREAS**, employees, agents and attorneys acting for the City of San Antonio, by and through the System, are in the process of investigating, surveying, defining and negotiating for the acquisition of such Easements (which shall include, for all purposes herein, any related rights of ingress and egress as may be needed) on behalf of the City of San Antonio; and

**WHEREAS**, in connection with the acquisition of such Easements, it may be necessary for the System to enter upon properties to investigate and survey the needed property interests so that they may be defined and described with specificity for inclusion in any easement or conveyance document, or, if necessary, as part of any filings to institute proceedings in eminent domain to acquire the necessary property rights; **NOW THEREFORE**,

**BE IT ORDAINED BY THE CITY COUNCIL OF THE CITY OF SAN ANTONIO:**

**SECTION 1.** The above caption and recitals are incorporated herein for all purposes.

**SECTION 2.** Public necessity for public use requires that the System, through the City of San Antonio acquire the Easements (the "Property Interests"), over, under, across, and upon certain privately owned real property (the "Property") either through purchase or by the process of eminent domain for the public purpose and public use of the expansion and operation of the System, in connection with the construction, operation and maintenance of the Project, in the location and along the route shown by the Overall Project Drawing market **EXHIBIT A-1** attached hereto and made a part hereof and to take all other lawful action necessary or incidental to such acquisitions or eminent domain proceedings to investigate, survey, specify, define and secure the necessary property rights. The City Council further finds that the public purpose and public use to be served in and addressed by this ordinance is paramount to any private or public uses that may be encountered in the location, the Property Interests for which eminent domain proceedings may be instituted expressly include, to the extent deemed necessary or desirable by the System, any covenants, conditions and restrictions of record (the "Restrictions") that affect the use of the Property Interests.

**SECTION 3.** The Property Interests which are the subject of Section 2 for which the Property Interests are required for the Project consist of permanent sanitary sewer easements and temporary construction easements, located generally along the route described in **EXHIBIT A-2** and in the New City Blocks listed in **EXHIBIT A-2** attached to and made a part of this Ordinance for all purposes.

**SECTION 4.** The City Manager of the City of San Antonio or the President/CEO of the System or their respective designees, acting by and through their attorneys, are hereby authorized to institute and prosecute to conclusion all necessary proceedings to condemn the Property Interests described in Sections 2 and 3 of this Ordinance, expressly including any Restrictions, and to acquire such interests in land as the System is unable to acquire through negotiation by reason of its inability to agree with the owners of the land or beneficiaries of any such Property Interests as to the value of such interest in land or other terms, and to take any other legal action necessary or incidental to such acquisitions or eminent domain proceedings to investigate, survey, specify, define and secure the necessary property rights.


**SECTION 5.** All acts and proceedings done or initiated by the employees, agents and attorneys of the System for the acquisition of such Property Interests rights are hereby authorized, ratified, approved, confirmed and validated and declared to be valid in all respects as of the respective dates of such acts and proceedings, with and in regard to the grantors from whom such rights are being purchased or acquired.

EF:lj  
05/07/2020  
Item No. 12A

**SECTION 6. Severability:** If any provision, section, subsection, sentence, clause or phrase of this Ordinance, or the application of same to any person or set of circumstances is for any reason held to be unconstitutional, void, or invalid, the validity of the remaining portions of this Ordinance shall not be affected thereby, it being the intent of the City Council in adopting this Ordinance that no portion hereof, or provisions or regulation contained herein, shall become inoperative or fail by reason of any unconstitutionality or invalidity of any other portion hereof and all provisions of this Ordinance are declared to be severable for that purpose.

**SECTION 7.** This Ordinance shall be effective immediately upon passage by eight or more affirmative votes; otherwise, it shall be effective on the tenth day after passage.

**PASSED and APPROVED** this 7<sup>th</sup> day of May, 2020.



M A Y O R  
Ron Nirenberg

**ATTEST:**




Tina Flores, Acting City Clerk

**APPROVED AS TO FORM:**



Andrew Segovia, City Attorney



## City of San Antonio

City Council

May 07, 2020

---

**Item: 12A**

**File Number: 20-3101**

**Enactment Number:**

**2020-05-07-0313**

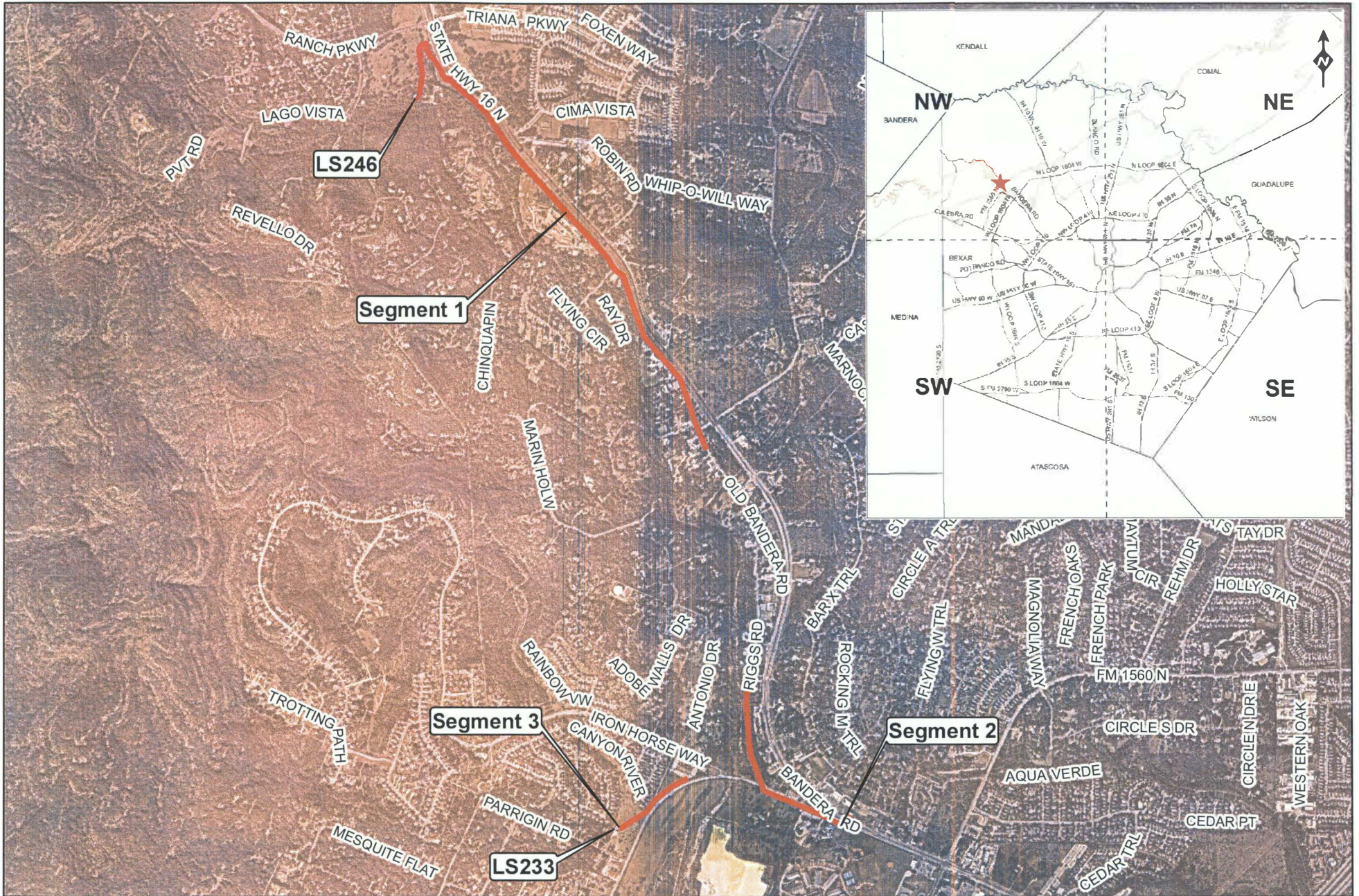
Ordinance approving the acquisition through negotiation or condemnation, of interests in land sufficient for project purposes, of privately owned real property and declaring the project to be for public use and a public necessity for the acquisitions related to the Helotes Creek Gravity Main and Lift Station #246 Elimination Project, generally located near Old Bandera Road, State Highway 16 (Bandera Road), Riggs Road, Iron Horse Way and FM 1560 in the City of Helotes.

Councilmember Manny Pelaez made a motion to approve. Councilmember Roberto C. Treviño seconded the motion. The motion passed by the following vote:

**Aye:** 11 Nirenberg, Treviño, Andrews-Sullivan, Viagran, Rocha Garcia, Gonzales, Cabello Havrda, Sandoval, Pelaez, Courage and Perry

EF/lj  
05/07/2020  
Item No. 12A

# EXHIBIT "A-1"



HELOTES CREEK GRAVITY MAIN AND  
LIFT STATION #246 ELIMINATION  
PROJECT



AERIAL DEPICTION  
ATTACHMENT I

EF/lj  
05/07/2020  
Item No. 12A

# EXHIBIT "A-2"

## ATTACHMENT II

### Route Description

The Project consists of approximately two and one-half miles of new wastewater mains.

Segment 1 will start near the intersection of Old Bandera Road and Floor Drive heading in a northwesterly direction along Old Bandera Road then along the western right of way of State Highway 16 ending at 16597 Bandera Road (Lift Station #246)

Segment 2 will start at the intersection of State Highway 16 and FM 1560 heading along the southern right of way of FM 1560 to the intersection of Riggs Road then head in a northward direction along Riggs Road to a point south of the intersection of Old Bandera Road and Riggs Road.

Segment 3 will start at 12493 FM 1560 (Lift Station # 233) then heading along the western right of way of FM 1560 then ending at a point south of the intersection of Iron Horse Way and FM 1560.

Project Located In: CB 4480, 4482, 4554, 4555, 4556, 5736