





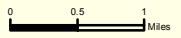


-  MLOD 3 Mile
-  MLOD 5 Mile
-  City of San Antonio
-  Cities and Towns
-  Military Bases
-  Expressways
-  MLOD Area Bexar County
-  Bexar County
-  Major Roads



Data Source: City of San Antonio Enterprise GIS, Bexar Metro 911, Bexar Appraisal District
 *This Geographic Information System Product, created from the City of San Antonio is provided "as is" without warranty of any kind, and the City of San Antonio makes no representation or warranty regarding the accuracy, reliability, or completeness of the information contained herein for any particular purpose. The City of San Antonio does not warrant, guarantee, or make any representation regarding the use, or the results of the use, of the information contained herein. The City of San Antonio is not responsible for any errors or omissions in this information, or for any consequences arising from the use of the information. The City of San Antonio is not responsible for any damages, including consequential damages, resulting from the use of the information. The City of San Antonio is not responsible for any damages, including consequential damages, resulting from the use of the information.
 Map Scale: 1:250,000
 Date/Time Saved: 7/13/2018 at 10:52:22 AM
 PDF Filename: MartindaleAFB ML03.mxd
 Map Path: W:\Projects\2018\Development\Bexar\MartindaleAFB\MartindaleAFB ML03.mxd

City of San Antonio Martindale Military Lighting Overlay District (MLOD)

City of San Antonio
 Information Technology Services Department
 GIS Public Services Division
 Riverview Towers
 111 Sulezard St, Suite 900
 San Antonio, TX 78205

