






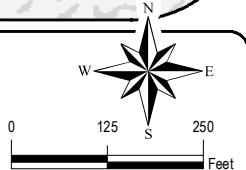


Data Source: City of San Antonio Enterprise GIS, Bexar Metro 911, Bexar Appraisal District
 This geographic information system ("GIS") data was derived from the City of San Antonio's geographic information system ("GIS") data. The City of San Antonio expressly disclaims all express and implied warranties, including but not limited to the implied warranties of merchantability and fitness for a particular purpose. The City of San Antonio is not responsible for any errors or omissions in the data or the use of the information provided to you by the City of San Antonio in any form or by any means, electronic or otherwise. The information is provided for informational purposes only and should not be used for any other purpose.
 Please contact the responsible City of San Antonio Department for any other information.
 City of San Antonio Planning Department GIS Manager: Wendy Worsfold (wendy.worsfold@sanantoniogis.com) Map may be ordered at (210) 207-7973
 Map Created by: Gustavo Gutierrez
 Map Creation Date: 3/16/2021
 Map File Location: \\scommon\misc\20\GIS\Prs50\plan_1\0\Archive\9\Neighborhoods
 Land Use\Amendments\Amend_211160007_NSec_BAW.mxd
 PDF Filename: Amend_211160007_NSec_USW.pdf

-  200' Notification Area
-  Country Tier
-  Rural Estate Tier
-  Proposed General Urban Tier
-  Suburban Tier
-  Natural Tier
-  Contributing zone



North Sector Land Use Plan

Proposed Plan Amendment 211160007 Area

City of San Antonio
 Planning and Community
 Department
 John M. Dugan, AICP
 Director



City of San Antonio Planning and Community Department
 100 West Commerce Street
 San Antonio, TX 78203