

AN ORDINANCE 2015-11-19-1002

AMENDING THE LAND USE PLAN CONTAINED IN THE SAN ANTONIO INTERNATIONAL AIRPORT VICINITY LAND USE PLAN, A COMPONENT OF THE COMPREHENSIVE MASTER PLAN OF THE CITY, BY CHANGING THE USE OF APPROXIMATELY 0.516 ACRES OF LAND OUT OF LOT 32 NCB 11928 GENERALLY LOCATED AT 7701 BROADWAY STREET FROM HIGH DENSITY RESIDENTIAL TO COMMUNITY COMMERCIAL.

* * * * *

WHEREAS, the San Antonio International Airport Vicinity Land Use Plan was adopted on May 20, 2010 by City Council as a component of the City’s Comprehensive Master Plan adopted May 29, 1997; and

WHEREAS, the Unified Development Code requires consistency between zoning and the Comprehensive Master Plan and Section 213.003 of the TEXAS LOCAL GOVERNMENT CODE allows amendment of the Comprehensive Master Plan following a public hearing and review by the Planning Commission; and

WHEREAS, a public hearing was held on September 23, 2015 by the Planning Commission allowing all interested citizens to be heard; and

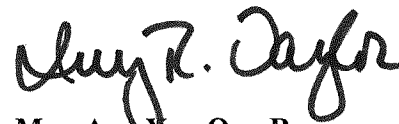
WHEREAS, the San Antonio City Council has considered the effect of this amendment to the Comprehensive Master Plan of the City and has determined that it conforms to the approval criteria set forth in the Unified Development Code §35-420, Comprehensive, Neighborhood, Community, and Perimeter Plans; **NOW THEREFORE;**

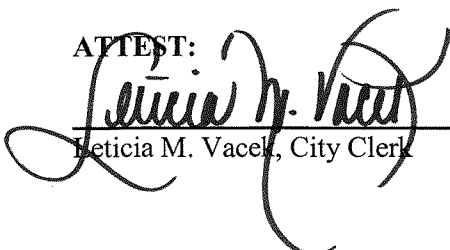
BE IT ORDAINED BY THE CITY COUNCIL OF THE CITY OF SAN ANTONIO:


SECTION 1. The San Antonio International Airport Vicinity Land Use Plan, a component of the Comprehensive Master Plan of the City, is hereby amended by changing the use of approximately 0.516 acres of land out of Lot 32 NCB 11928 generally located at 7701 Broadway Street from High Density Residential to Community Commercial. All portions of land mentioned are depicted in **Attachments “I” and “II”**, attached hereto and incorporated herein for all purposes.

SECTION 2. This ordinance shall take effect November 29th, 2015.

PASSED AND APPROVED this 19th day of November, 2015.


M A Y O R
Ivy R. Taylor

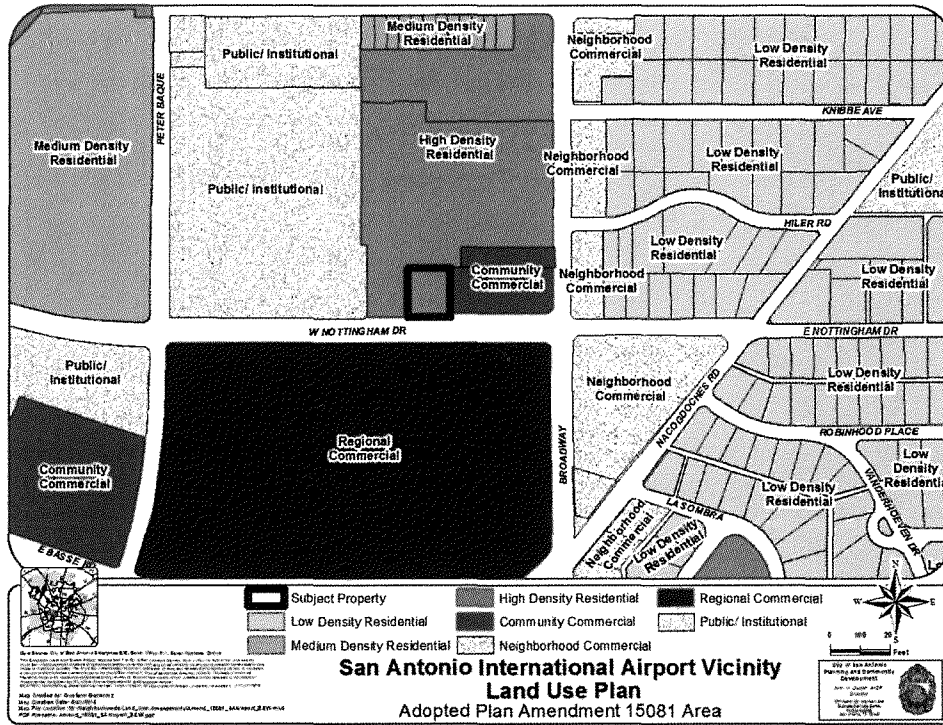
ATTEST:

Leticia M. Vacel, City Clerk

APPROVED AS TO FORM:

For Martha G. Sepeda, Acting City Attorney

Agenda Item:	P-5 (in consent vote: 27, 29, P-1, Z-1, P-2, Z-2, Z-4, Z-5, Z-6, P-3, Z-7, Z-8, Z-10, Z-11, Z-12, Z-13, Z-14, Z-15, Z-16, Z-17, Z-18, P-4, Z-20, Z-22, P-5, Z-24)
Date:	11/19/2015
Time:	02:34:55 PM
Vote Type:	Motion to Approve
Description:	PLAN AMENDMENT # 15081 (Council District 10): An Ordinance amending the future land use plan contained in the San Antonio International Airport Vicinity Land Use Plan, a component of the Comprehensive Master Plan of the City, by changing the future land use of approximately 0.516 acres of land out of NCB 11928 generally located at 7701 Broadway Street from "High Density Residential" to "Community Commercial." Staff and Planning Commission recommend Approval. (Associated Zoning Case Z2015284)
Result:	Passed

Voter	Group	Not Present	Yea	Nay	Abstain	Motion	Second
Ivy R. Taylor	Mayor		x				
Roberto C. Treviño	District 1		x				
Alan Warrick	District 2		x				
Rebecca Viagran	District 3		x				
Rey Saldaña	District 4		x				
Shirley Gonzales	District 5		x				
Ray Lopez	District 6	x					
Cris Medina	District 7		x			x	
Ron Nirenberg	District 8		x				
Joe Krier	District 9		x				x
Michael Gallagher	District 10		x				

ATTACHMENT I
Land Use Plan as Adopted:



ATTACHMENT II
Proposed Amendment:

