

AN ORDINANCE 2014 - 01 - 16 - 0030

AMENDING THE LAND USE PLAN CONTAINED IN THE STINSON AIRPORT VICINITY LAND USE PLAN, A COMPONENT OF THE COMPREHENSIVE MASTER PLAN OF THE CITY, BY CHANGING THE USE OF APPROXIMATELY 20.79 ACRES OF LAND OUT OF NCB 11156, LOCATED AT NORTHEAST CORNER OF THE INTERSECTION OF WALHALLA AVENUE AND SOUTHEAST LOOP 410, FROM LOW DENSITY RESIDENTIAL AND COMMUNITY COMMERCIAL TO HIGH DENSITY RESIDENTIAL.

* * * * *

WHEREAS, the Stinson Airport Vicinity Land Use Plan was adopted on April 2, 2009 by City Council as a component of the City Comprehensive Master Plan adopted May 29, 1997; and

WHEREAS, the Unified Development Code requires consistency between zoning and the Comprehensive Master Plan and Section 213.003 of the TEXAS LOCAL GOVERNMENT CODE allows amendment of the Master Plan following a public hearing and review by the Planning Commission; and

WHEREAS, a public hearing was held on October 9, 2013 by the Planning Commission allowing all interested citizens to be heard; and

WHEREAS, the San Antonio City Council has considered the effect of this amendment to the Comprehensive Master Plan of the City and has determined that it conforms to the approval criteria set forth in the Unified Development Code §35-420, Comprehensive, Neighborhood, Community, and Perimeter Plans; **NOW THEREFORE;**

BE IT ORDAINED BY THE CITY COUNCIL OF THE CITY OF SAN ANTONIO:

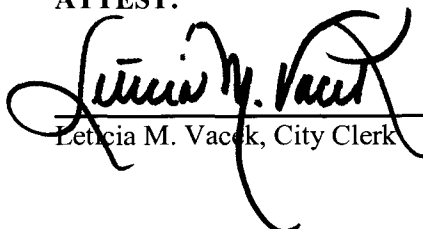
SECTION 1. The Stinson Airport Vicinity Land Use Plan, a component of the Comprehensive Master Plan of the City, is hereby amended by changing the use of approximately 20.79 acres of land out of NCB 11156, located at the northeast corner of the intersection of Walhalla Avenue and Southeast Loop 410, from Low Density Residential and Community Commercial to High Density Residential. All portions of land mentioned are depicted in **Attachments "I" and "II"** attached hereto and incorporated herein for all purposes.

SECTION 2. This ordinance shall become effective January 26, 2014.


PASSED AND APPROVED this 16th day of January 2014.


M A Y O R
Julián Castro

ATTEST:


Leticia M. Vacek, City Clerk

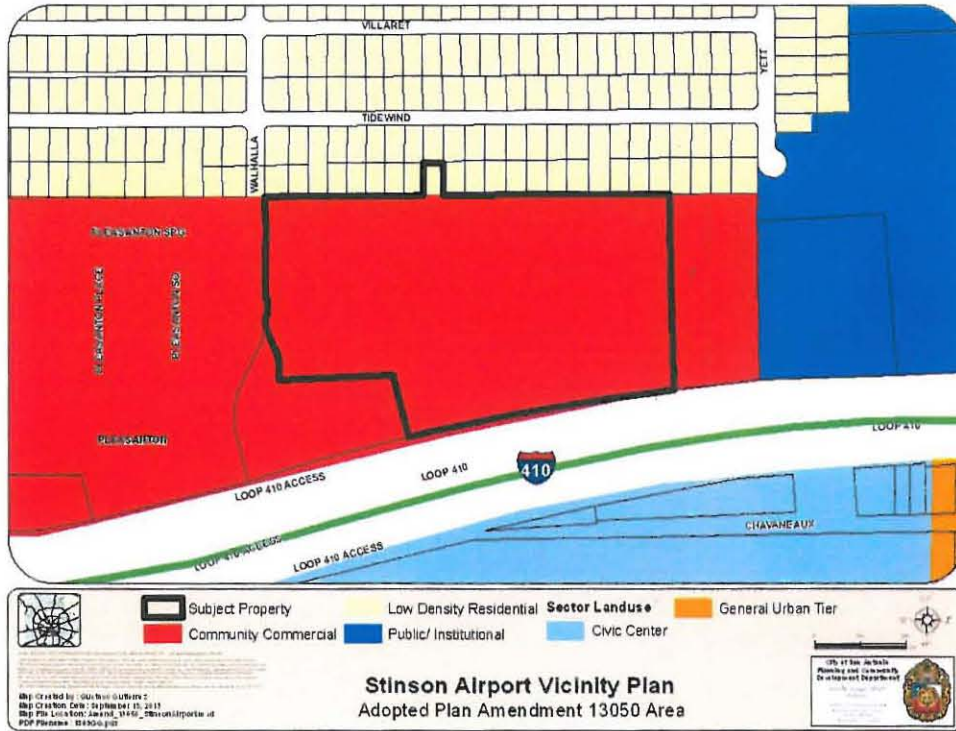
APPROVED AS TO FORM:


Robert F. Greenblum, City Attorney
For

Agenda Item:	P-1
Date:	01/16/2014
Time:	02:21:00 PM
Vote Type:	Motion to Appr w Cond
Description:	PLAN AMENDMENT #13050 (District 3): An Ordinance amending the future land use plan contained in the Stinson Airport Vicinity Land Use Plan, a component of the Comprehensive Master Plan of the City, by changing the future land use of a 20.79 acre of land out of NCB 11156 located at the northeast corner of the intersection of Walhalla Avenue and Southeast Loop 410 from Low Density Residential and Community Commercial to High Density Residential. Staff and Planning Commission recommend approval. (Associated Zoning Case Z2013208)
Result:	Passed

Voter	Group	Not Present	Yea	Nay	Abstain	Motion	Second
Julián Castro	Mayor	x					
Diego Bernal	District 1		x				
Ivy R. Taylor	District 2		x				x
Rebecca Viagran	District 3		x			x	
Rey Saldaña	District 4		x				
Shirley Gonzales	District 5		x				
Ray Lopez	District 6		x				
Cris Medina	District 7	x					
Ron Nirenberg	District 8		x				
Joe Krier	District 9		x				
Carlton Soules	District 10		x				

ATTACHMENT I
Land Use Plan as adopted:



ATTACHMENT II
Proposed Amendment:

