

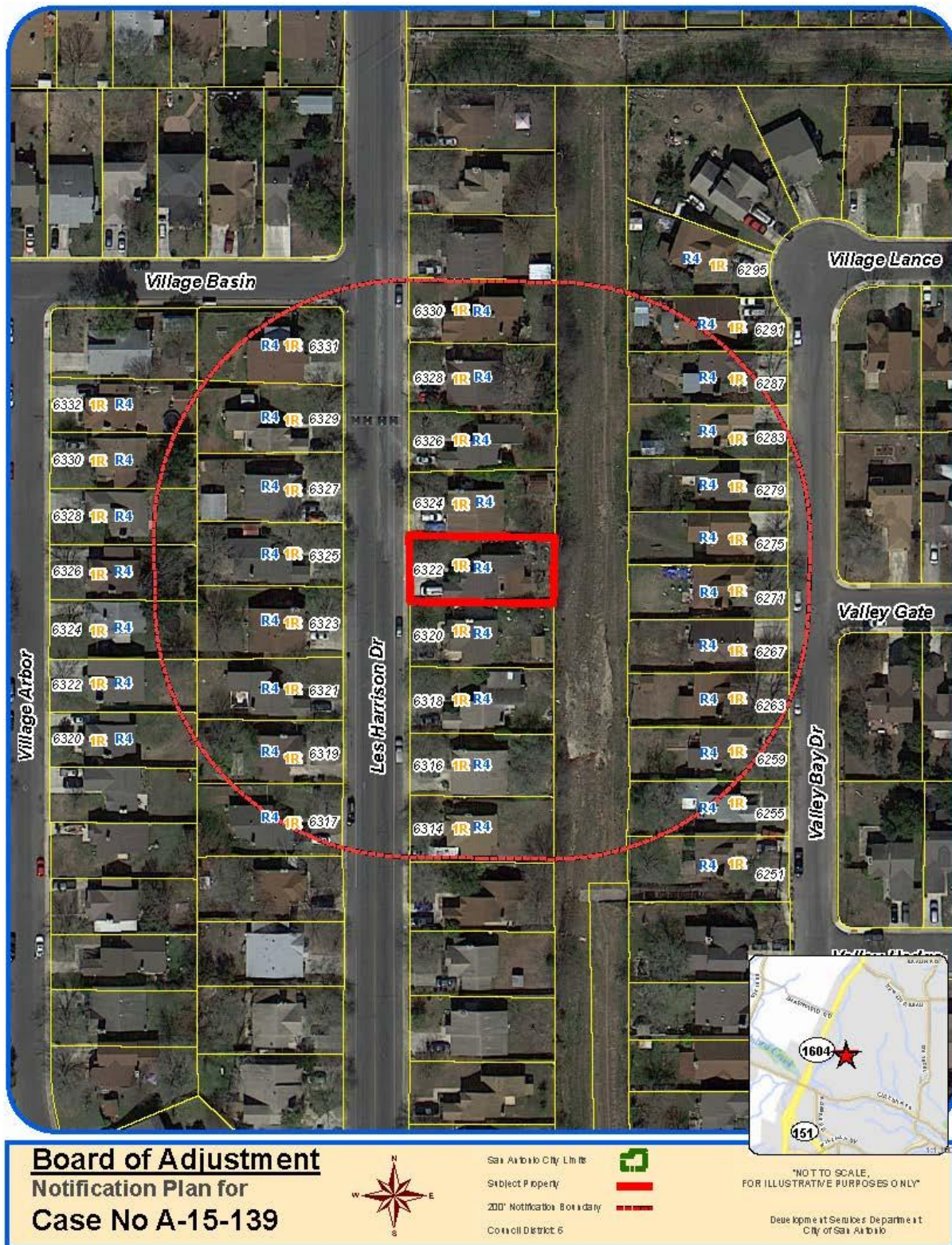
**Board of Adjustment
Notification Plan for
Case No A-15-139**

San Antonio City Limits
Subject Property
200' Notification Boundary
Council District: 6

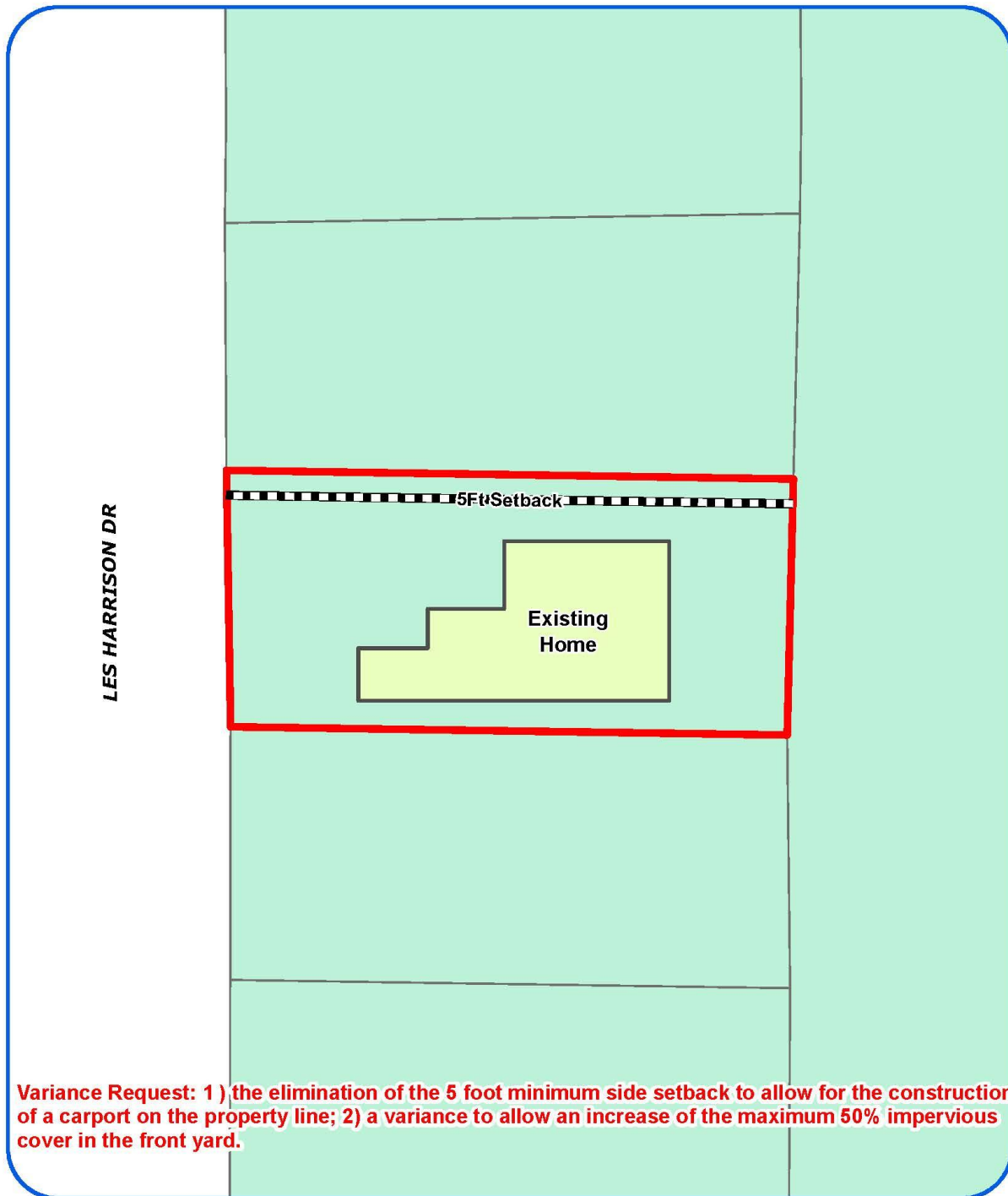
NOT TO SCALE,
FOR ILLUSTRATIVE PURPOSES ONLY

Development Services Department
City of San Antonio

**Attachment 1
Notification Plan (continued)**



Attachment 2 Plot Plan



Board of Adjustment
 Plot Plan for
Case No A-15-139



"NOT TO SCALE,
 FOR ILLUSTRATIVE PURPOSES ONLY"
 Council District: 6

6324 Les Harrison Dr

Development Services Department
 City of San Antonio

Attachment 2
Plot Plan (continued)



Board of Adjustment
Plot Plan for
Case No A-15-139



"NOT TO SCALE,
FOR ILLUSTRATIVE PURPOSES ONLY"
Council District: 6

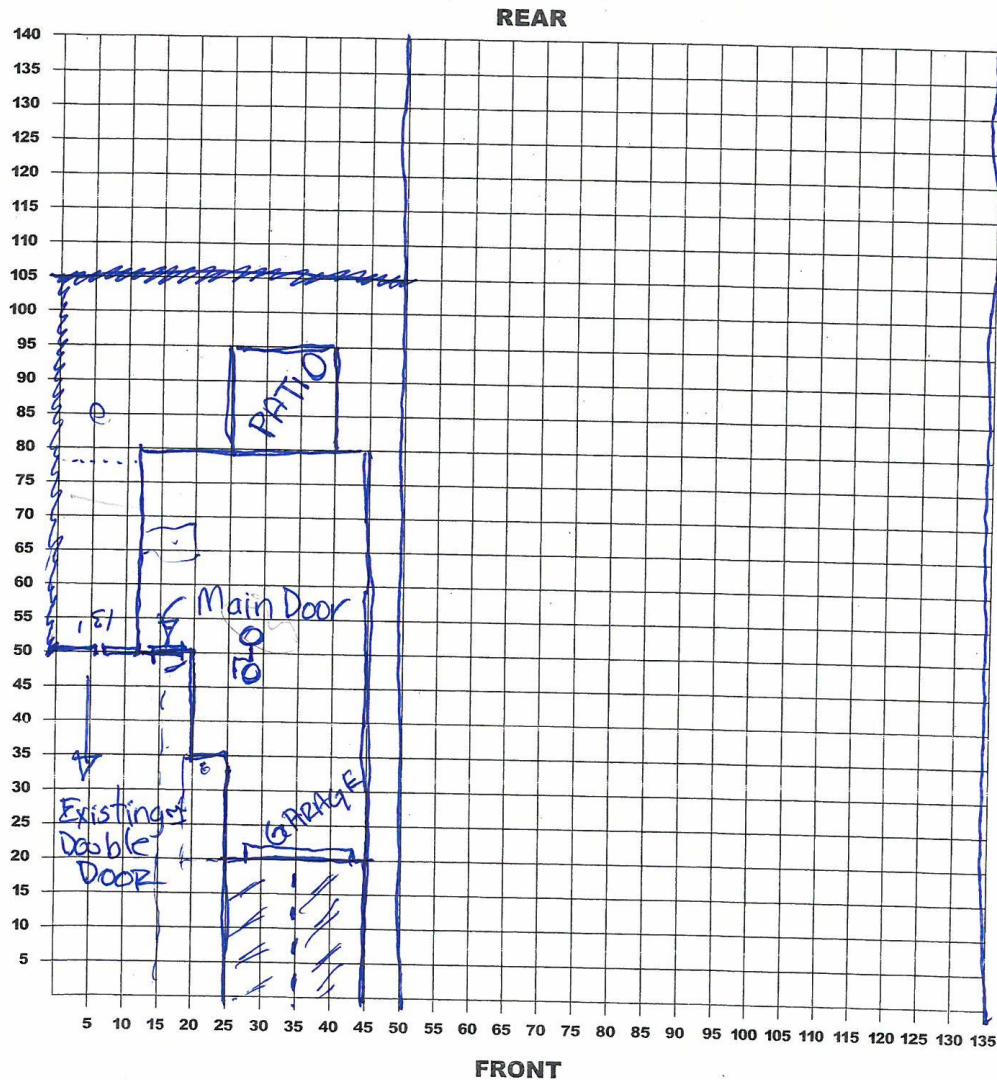
6324 Les Harrison Dr

Development Services Department
City of San Antonio

Attachment 3
Applicant's Site Plan

BUILDING SITE PLAN

For DSD office and records use: LOT: _____ BLOCK: _____ NCB: _____
APPLICATION #: _____



I certify that this site plan shows all improvements on this property and that there will be no construction over easements. I also certify that I will build in compliance with the UDC and 2012 RC.

Address: 6324 Les Harrison Dr

Signature: [Signature] Date: 8-13-15

Attachment 4 – Photos

6324 Les Harrison – Subject Property



Site of proposed carport and additional impervious cover



Site of proposed carport

