

ORDINANCE

2020-06-18-0426

AMENDING THE OFFICIAL ZONING MAP OF THE CITY OF SAN ANTONIO BY AMENDING CHAPTER 35, UNIFIED DEVELOPMENT CODE, SECTION 35-304, OF THE CITY CODE OF SAN ANTONIO, TEXAS BY CHANGING THE ZONING DISTRICT BOUNDARY OF CERTAIN PROPERTY.

* * * * *

WHEREAS, a public hearing was held after notice and publication regarding this amendment to the Official Zoning Map at which time parties in interest and citizens were given an opportunity to be heard; and

WHEREAS, the Zoning Commission has submitted a final report to the City Council regarding this amendment to the Official Zoning Map of the City of San Antonio; **NOW THEREFORE**,

BE IT ORDAINED BY THE CITY COUNCIL OF THE CITY OF SAN ANTONIO:


SECTION 1. Chapter 35, Unified Development Code, Section 35-304, Official Zoning Map, of the City Code of San Antonio, Texas is amended by changing the zoning district boundary of Lot 15 and north 92.28 feet of west 5 feet of Lot 16 excluding south 92.28 feet of east 5 feet of Lot 15, NCB 861 from "R-6 AHOD" Residential Single-Family Airport Hazard Overlay District to "R-6 HL AHOD" Residential Single-Family Historic Landmark Airport Hazard Overlay District.

SECTION 2. All other provisions of Chapter 35 except those expressly amended by this ordinance shall remain in full force and effect including the penalties for violations as made and provided for in Section 35-491.

SECTION 3. The Director of Development Services shall change the zoning records and maps in accordance with this ordinance and the same shall be available and open to the public for inspection.

SECTION 4. This ordinance shall become effective June 28, 2020.


PASSED AND APPROVED this 18th day of June, 2020.



M A Y O R
Ron Nirenberg

ATTEST:


Tina Flores, Acting City Clerk

APPROVED AS TO FORM:


For Andrew Segovia, City Attorney



City of San Antonio

City Council

June 18, 2020

Item: Z-2

Enactment Number:

File Number: 20-3670

2020-06-18-0426

ZONING CASE Z-2019-10700249 HL (Council District 1): Ordinance amending the Zoning District Boundary from "R-6 AHOD" Residential Single-Family Airport Hazard Overlay District to "R-6 HL AHOD" Residential Single-Family Historic Landmark Airport Hazard Overlay District on Lot 15 and north 92.28 feet of west 5 feet of Lot 16, excluding south 92.28 feet of east 5 feet of Lot 15, NCB 861, located at 430 East Magnolia Avenue. Staff and Zoning Commission recommend Approval.

Councilmember John Courage made a motion to approve. Councilmember Rebecca Viagran seconded the motion. The motion passed by the following vote:

Aye: 10 Nirenberg, Treviño, Andrews-Sullivan, Viagran, Rocha Garcia,
Gonzales, Cabello Havrda, Sandoval, Courage and Perry

Absent: 1 Pelaez