






Data Source: City of San Antonio Enterprise GIS, Sector Maps 011, Sector Address District  
 This Geographic Information System Product, prepared for the City of San Antonio, provides the geographic location of any one area in the City of San Antonio. It does not represent any official position of the City of San Antonio, nor does it constitute a warranty or endorsement by the City of San Antonio. The City of San Antonio is not responsible for any errors or omissions in this product. The City of San Antonio is not responsible for any damages, including any consequential damages, arising from the use of this product. The City of San Antonio is not responsible for any damages, including any consequential damages, arising from the use of this product. The City of San Antonio is not responsible for any damages, including any consequential damages, arising from the use of this product.

Map Created by: Gustavo Gutierrez  
 Map Creation Date: 8/5/2016  
 Map File Location: W:\Neighborhoods\Land\_Use\Amendments\Amend\_16067\_N\_Sec\_BSW.mxd  
 PDF File Name: Amend\_16067\_N\_Sec\_BSW.pdf

 Subject Property  VIA Bus Stops  VIA Bus Routes

# North Sector Land Use Plan

## 2013 Aerial



City of San Antonio  
 Planning and Community  
 Development Department  
 John M. Dugan, AICP  
 Director  
 67 Filmore Development and  
 Business Center  
 P.O. Box 10266  
 San Antonio, TX 78236

