




Board of Adjustment
Notification Plan for
Case No A-18-176



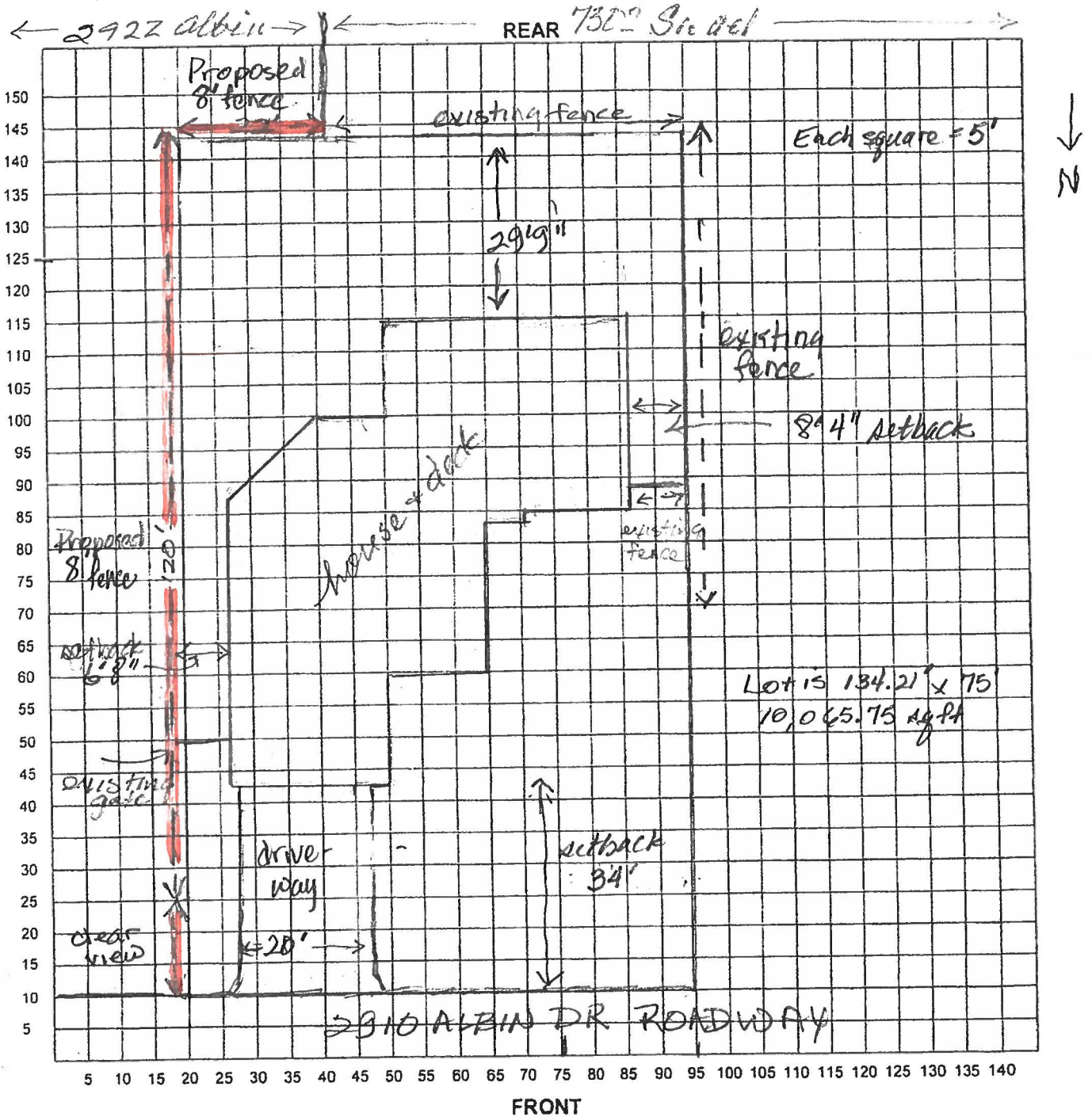
- San Antonio City Limits 
- Subject Property 
- 200' Notification Boundary 
- Council District: 10

*NOT TO SCALE,
 FOR ILLUSTRATIVE PURPOSES ONLY*

Developed at Services Department
 City of San Antonio

**PLOT PLAN
FOR BUILDING PERMITS**

Address: 2918 ALBIN DR Lot: 17(?) Block: _____ NCB: _____



I certify that the above plot plan shows all improvements on this property and that there will be no construction over easements. I also certify that I will build in compliance with the UDC and the 2015 IRC.

Date: _____ Signature of Applicant: _____

A-18-176
Subject Property – 2910 Albin Drive



Subject property and adjacent property under fence construction



Albin Street view to the East



Neighboring properties with similar fence



Neighboring properties

