


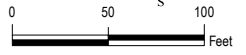
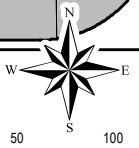
**Proposed Medium Density Residential**



200' Notification Area  
Proposed Medium Density Residential



Medium Density Residential  
Light Industrial



Data Source: City of San Antonio Enterprise GIS, Bexar Metro 911, Bexar Appraisal District  
This Geographic Information System Product, created from the City of San Antonio's public GIS, is intended solely for informational use and the City of San Antonio expressly disclaims all warranties and implied warranties, including but not limited to the implied warranties of merchantability and fitness for a particular purpose. The City of San Antonio disclaims any and all liability for any damages, including but not limited to, direct, indirect, or consequential damages, arising from the use of this information. The City of San Antonio is not responsible for any errors or omissions in this information. The City of San Antonio is not responsible for any damages, including but not limited to, direct, indirect, or consequential damages, arising from the use of this information. The City of San Antonio is not responsible for any damages, including but not limited to, direct, indirect, or consequential damages, arising from the use of this information.

# Arena District/ Eastside Community Plan

## Proposed Plan Amendment 1911600053 Area

City of San Antonio  
Planning and Community  
Development Department  
John M. Dugan, AICP  
Director  
City of San Antonio  
Business Services Center  
PO Box 929268  
San Antonio, TX 78292-0268

